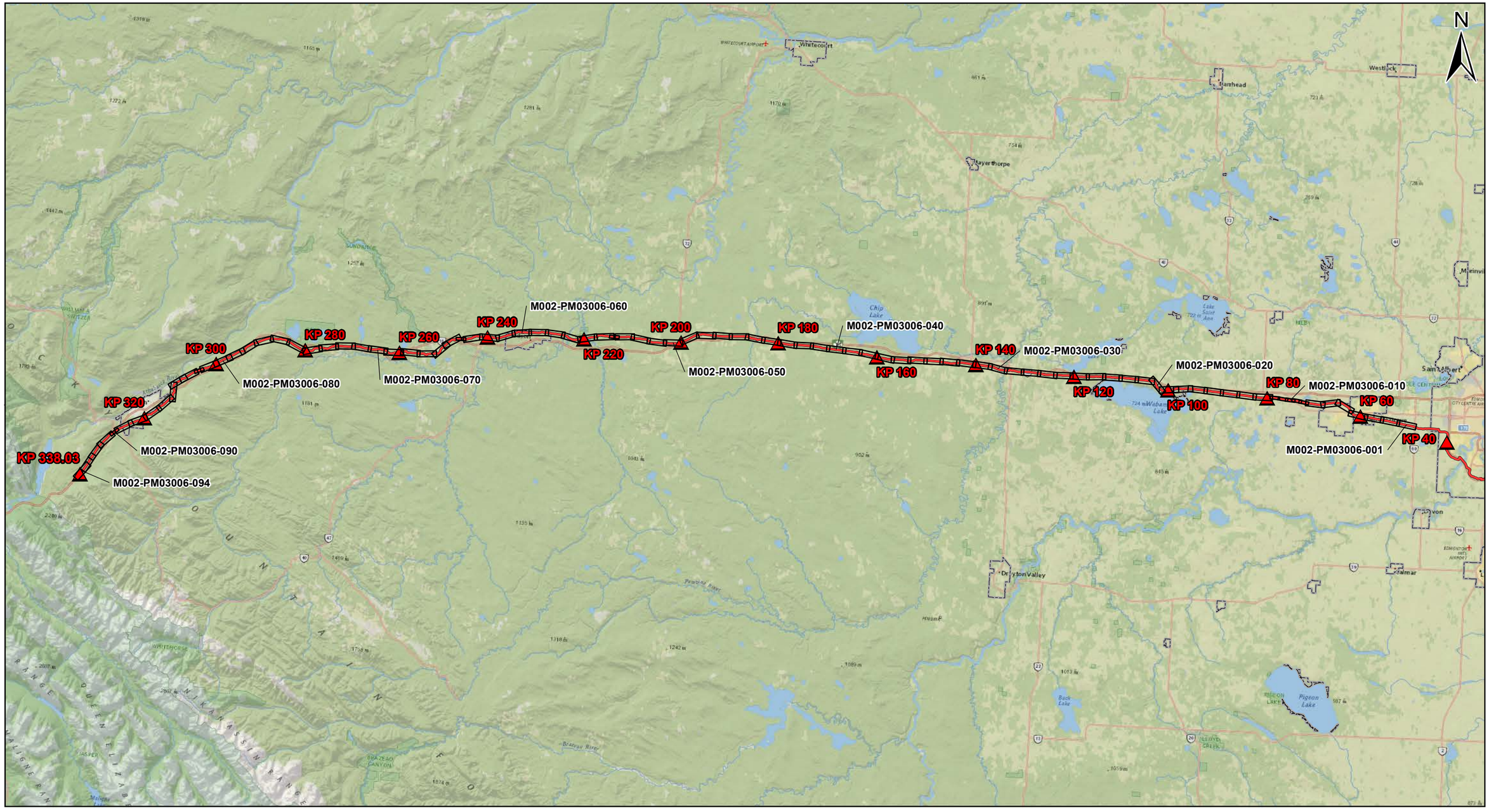

LEGEND

- PLAN AND PROFILE MAP WINDOW
- MUNICIPAL BOUNDARY
- TMEP KILOMETRE POST (20 KM)
- PROPOSED TMEP ROUTE

SCALE: 1:755,000
COORDINATE SYSTEM: NAD 1983 UTM ZONE 12N

SIZE: 11 x 17

THIS DOCUMENT WAS PREPARED BY UPI PROJECTS CANADA LTD. ON BEHALF OF TRANS MOUNTAIN PIPELINE ULC FOR THE REGULATORY REVIEW OF THE TRANS MOUNTAIN EXPANSION PROJECT (PURPOSE). THIS DOCUMENT IS OWNED BY TRANS MOUNTAIN PIPELINE ULC AND MAY BE REPRODUCED FOR THE INTENDED PURPOSE ONLY AND SHALL NOT BE UTILIZED FOR ANY OTHER PURPOSE WITHOUT THE PRIOR WRITTEN APPROVAL OF TRANS MOUNTAIN PIPELINE ULC.

0 4 8 16 24 32 40 Kilometers

REV	DESCRIPTION	DATE	DRN	CKD	APP
0	ISSUED FOR INFORMATION	2017/02/24	KBW	LPT	DMM

TRANS MOUNTAIN

TRANS MOUNTAIN EXPANSION PROJECT

PLAN AND PROFILE OF TMEP EASEMENT INDEX OVERVIEW

EDMONTON-JASPER | SEGMENT 2

DRAWING NUMBER	SHT. NO.	REV.
M002-PM03106	01	0

BOOK OF REFERENCE - TRANS MOUNTAIN EXPANSION PROJECT

EDMONTON - JASPER SEGMENT 2 SHEET: 1 KP 48+975 TO KP 52+279

TRACT NUMBER	LEGAL DESCRIPTION	LANDOWNER/OCCUPANT		PROPOSED NEW EASEMENT			
		OWNER(S)	OCCUPANT(S)	WIDTH (m)	LENGTH (m)	AREA (ha)	AREA (Ac.)
183	SE 28-52-26-W4M	Her Majesty The Queen in Right of Alberta as Represented by Minister of Transportation c/o Alberta Transportation Attention: Dean Litke or Pam Dodds	Allen G Wild Shirley Wild	18	248.84	0.410	1.01
184	NE 28-52-26-W4M	Highlands Business Park GP Inc.		18	563.92	1.053	2.60
184.01	NW 28-52-26-W4M	Highlands Business Park GP Inc.		18	816.16	1.469	3.63
185	NE 29-52-26-W4M	Louis Dorn	Wild Farms Ltd. Attention: Allen Wild	18	811.88	1.463	3.61
186	Plan 5597MC, Block A of NW 29-52-26-W4M	1757558 Alberta Ltd. Attention: Casey Leyenhorst	Ken Leffers Shelley Leffers	18	133.91	0.199	0.49
187	Plan 491TR, Lot C of NW 29-52-26-W4M	Brian Robert Fitzgerald		18	683.45	1.271	3.14

NOTES:

1. Easement lengths are the length of centre line at the easement location. Areas noted represent actual areas, not necessarily length times width.
2. Areas and lengths are calculated in UTM coordinates.
3. Owner/Occupant information is as of 2017/02/14.
4. Unit Conversions:

   1 Hectare (ha) = 2.471 Acres (Ac.).
   1 Metre (m) = 3.281 Feet (ft).
   1 Kilometre (km) = 0.621 Miles (mi).

DOCUMENT NUMBER	PAGE	REV.	DESCRIPTION	DATE	BY
M002-PI03006	01	0	ISSUED FOR INFORMATION	2017/02/24	DWY

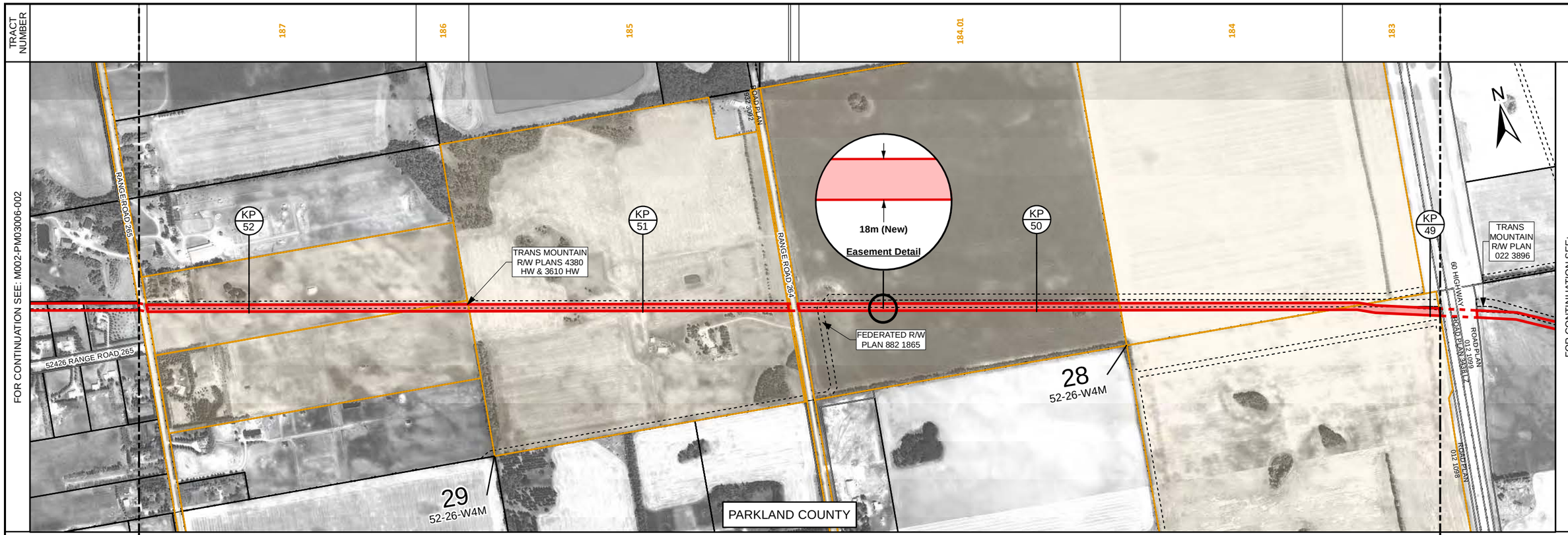

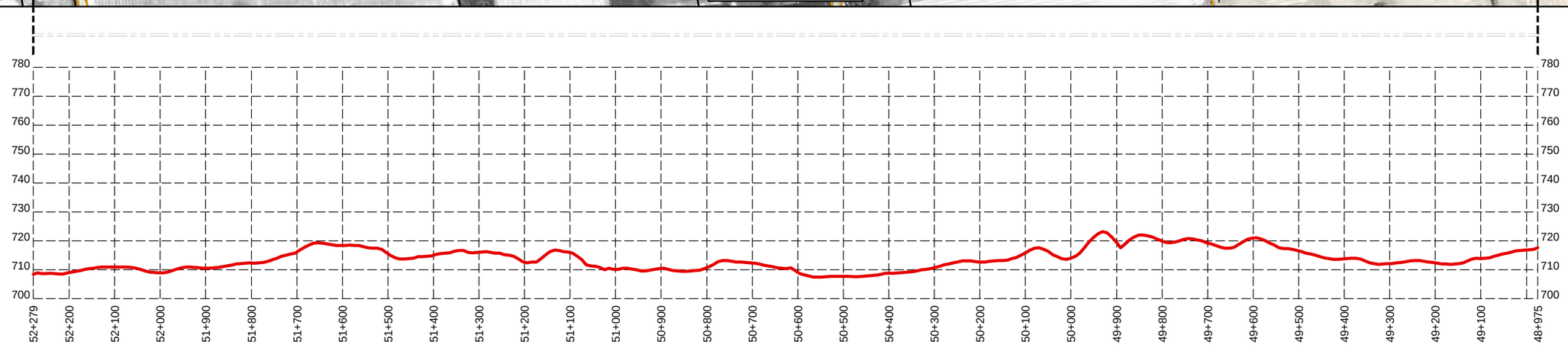

PROFILE

SCALE: HORIZONTAL 1:10,000. VERTICAL 1:1,000.
DATA SOURCE: LIDAR PROVIDED BY AIRBORNE IMAGING, 2007.

LEGEND

- KP ? — TMEP KILOMETRE POST (1KM)
- PROPOSED TMEP EASEMENT
- PROPOSED TMEP LAND RIGHTS ACQUIRED THROUGH UTILITY CROSSING OR OTHER NON-EASEMENT AGREEMENT
- OTHER EXISTING EASEMENTS
- LAND PARCEL / TRACT
- QUARTER SECTION (ALBERTA TOWNSHIP SYSTEM)

SCALE: 1:10,000
COORDINATE SYSTEM: NAD 1983 UTM ZONE 12N

SIZE: 11 x 17

NOTES

1. ALL DIMENSIONS ARE IN METRES UNLESS SHOWN OTHERWISE.
2. PARCEL BOUNDARIES ARE AS OF 2017/02/14.
3. TRACT BOUNDARIES SHOWN IN THE BAND ACROSS THE TOP OF THE MAP ARE PROJECTIONS UPWARDS OF THE LOCATIONS WHERE THE PIPELINE CROSSES THE PARCEL BOUNDARIES.
4. UNIT CONVERSIONS:
   1 HECTARE (ha) = 2.471 ACRES (Ac.).
   1 METRE (m) = 3.281 FEET (ft).
   1 KILOMETRE (km) = 0.621 MILES (mi).

THIS DOCUMENT WAS PREPARED BY UPI PROJECTS CANADA LTD. ON BEHALF OF TRANS MOUNTAIN PIPELINE ULC FOR THE REGULATORY REVIEW OF THE TRANS MOUNTAIN EXPANSION PROJECT (PURPOSE). THIS DOCUMENT IS OWNED BY TRANS MOUNTAIN PIPELINE ULC AND MAY BE REPRODUCED FOR THE INTENDED PURPOSE ONLY AND SHALL NOT BE UTILIZED FOR ANY OTHER PURPOSE WITHOUT THE PRIOR WRITTEN APPROVAL OF TRANS MOUNTAIN PIPELINE ULC.

0 100 200 300 400 500 METRES

REV	DESCRIPTION	DATE	DRN	CKD	APP
0	ISSUED FOR INFORMATION	2017/02/24	LPT	KBW	DMM

TRANSMOUNTAIN

TRANS MOUNTAIN EXPANSION PROJECT

PLAN AND PROFILE OF TMEP EASEMENT

KP 48+975 TO KP 52+279

TWP.52-RGE.26-W4M

DRAWING NUMBER	SHT. NO.	REV.
M002-PM03006	001	0

BOOK OF REFERENCE - TRANS MOUNTAIN EXPANSION PROJECT

EDMONTON - JASPER SEGMENT 2 SHEET: 2 KP 52+279 TO KP 55+565

TRACT NUMBER	LEGAL DESCRIPTION	LANDOWNER/OCCUPANT		PROPOSED NEW EASEMENT			
		OWNER(S)	OCCUPANT(S)	WIDTH (m)	LENGTH (m)	AREA (ha)	AREA (Ac.)
188	Plan 4185RS, Block 1, Lot 1 of NE 30-52-26-W4M	Dale Allen Dianne Allen		18	139.09	0.250	0.62
189	Plan 4185RS, Block 1, Lot 2 of NE 30-52-26-W4M	Karl Pedersen		18	92.80	0.167	0.41
190	Plan 4185RS, Block 1, Lot 3 of NE 30-52-26-W4M	Jason Doucette Lisa Lumley		18	107.34	0.193	0.48
191	Plan 4185RS, Block 1, Lot R of NE 30-52-26-W4M	The County of Parkland No. 31. Attention: Linda Murtha		18	110.07	0.155	0.38
192	Plan 1775RS, Block C of NE 30-52-26-W4M	Carol Ann Jones Kameron Christensen Jones		18	366.56	0.703	1.74
193	Ptn. of NW 30-52-26-W4M	Haarsma Farms Ltd. Attention: Mark Haarsma		18	811.01	1.415	3.50
197	SW 31-52-26-W4M	Sandhills Seed Potatoes Ltd. Attention: Tony Kirkland		18	0.93	0.052	0.13
ADJ 6	NE 25-52-27-W4M	Edalca Ventures Ltd. Attention: Judith Clarke		18	9.89	0.001	0.00
197.01	Plan 0828768, Block 1, Lot 1 of SE 36-52-27-W4M	Gary Tappauf		18	127.82	0.223	0.55
198	SE 36-52-27-W4M	Gary Tappauf		18	687.60	1.238	3.06
199	SW 36-52-27-W4M	Gary Tappauf	Wedgewood Farms Ltd. Attention: Dave Haarsma	18	813.25	1.464	3.62

NOTES:

1. Easement lengths are the length of centre line at the easement location. Areas noted represent actual areas, not necessarily length times width.
2. Areas and lengths are calculated in UTM coordinates.
3. Owner/Occupant information is as of 2017/02/14.
4. Unit Conversions:

   1 Hectare (ha) = 2.471 Acres (Ac.).
   1 Metre (m) = 3.281 Feet (ft).
   1 Kilometre (km) = 0.621 Miles (mi).

DOCUMENT NUMBER	PAGE	REV.	DESCRIPTION	DATE	BY
M002-PI03006	02	0	ISSUED FOR INFORMATION	2017/02/24	DWY

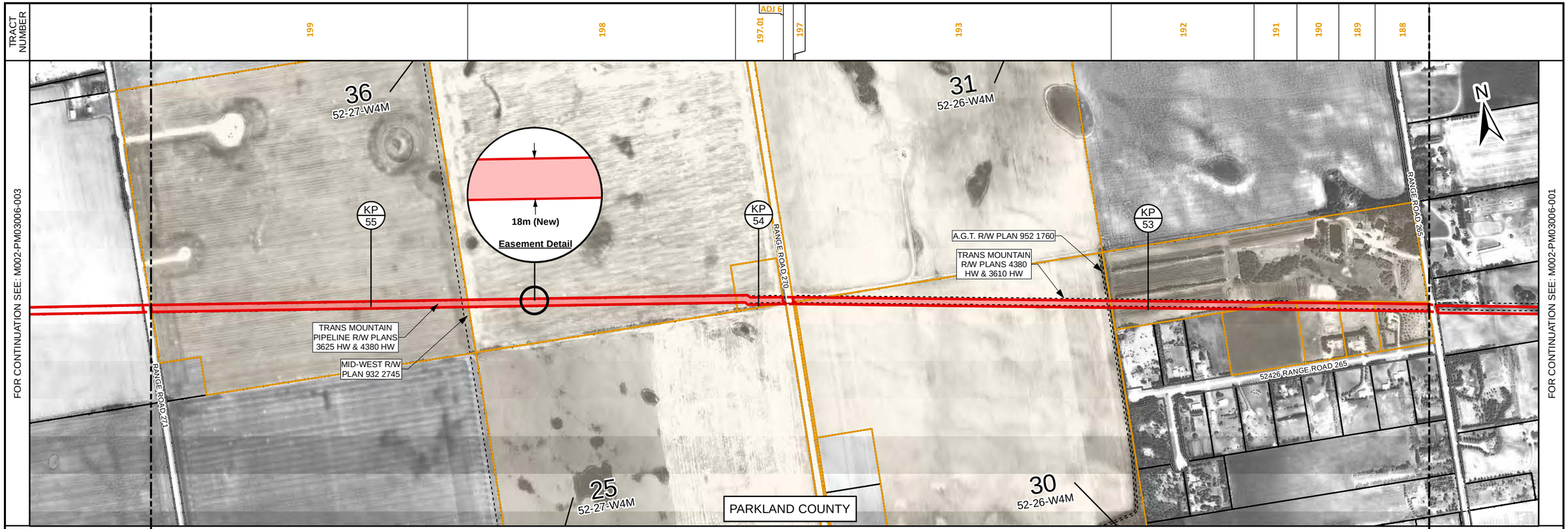

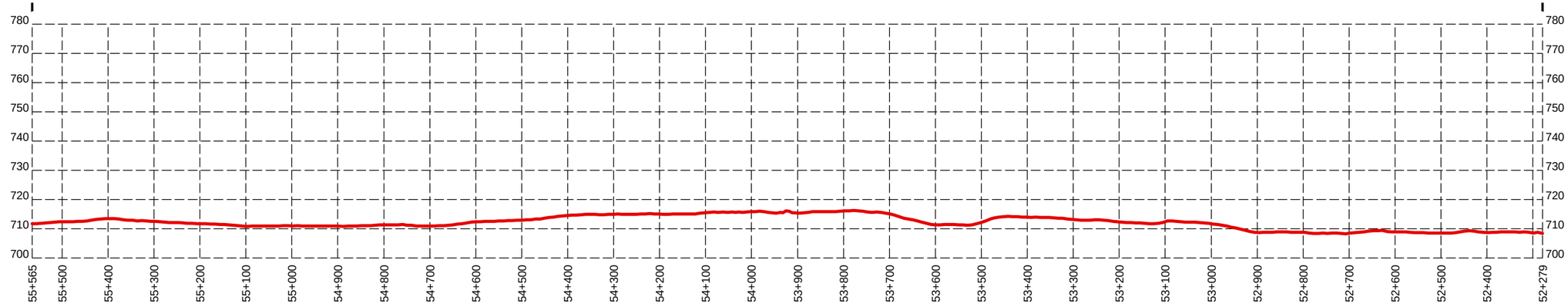

PROFILE

SCALE: HORIZONTAL 1:10,000. VERTICAL 1:1,000.
DATA SOURCE: LIDAR PROVIDED BY AIRBORNE IMAGING, 2007.

LEGEND

- KP ? — TMEP KILOMETRE POST (1KM)
- PROPOSED TMEP EASEMENT
- PROPOSED TMEP LAND RIGHTS ACQUIRED THROUGH UTILITY CROSSING OR OTHER NON-EASEMENT AGREEMENT
- OTHER EXISTING EASEMENTS
- LAND PARCEL / TRACT
- QUARTER SECTION (ALBERTA TOWNSHIP SYSTEM)

SCALE: 1:10,000
COORDINATE SYSTEM: NAD 1983 UTM ZONE 12N

SIZE: 11 x 17

NOTES

1. ALL DIMENSIONS ARE IN METRES UNLESS SHOWN OTHERWISE.
2. PARCEL BOUNDARIES ARE AS OF 2017/02/14.
3. TRACT BOUNDARIES SHOWN IN THE BAND ACROSS THE TOP OF THE MAP ARE PROJECTIONS UPWARDS OF THE LOCATIONS WHERE THE PIPELINE CROSSES THE PARCEL BOUNDARIES.
4. UNIT CONVERSIONS:
   1 HECTARE (ha) = 2.471 ACRES (Ac.).
   1 METRE (m) = 3.281 FEET (ft).
   1 KILOMETRE (km) = 0.621 MILES (mi).

THIS DOCUMENT WAS PREPARED BY UPI PROJECTS CANADA LTD. ON BEHALF OF TRANS MOUNTAIN PIPELINE ULC FOR THE REGULATORY REVIEW OF THE TRANS MOUNTAIN EXPANSION PROJECT (PURPOSE). THIS DOCUMENT IS OWNED BY TRANS MOUNTAIN PIPELINE ULC AND MAY BE REPRODUCED FOR THE INTENDED PURPOSE ONLY AND SHALL NOT BE UTILIZED FOR ANY OTHER PURPOSE WITHOUT THE PRIOR WRITTEN APPROVAL OF TRANS MOUNTAIN PIPELINE ULC.

0 100 200 300 400 500 METRES

REV	DESCRIPTION	DATE	DRN	CKD	APP
0	ISSUED FOR INFORMATION	2017/02/24	LPT	KBW	DMM

TRANS MOUNTAIN

TRANS MOUNTAIN EXPANSION PROJECT

PLAN AND PROFILE OF TMEP EASEMENT

KP 52+279 TO KP 55+565

TWP.52-RGE.26-W4M & TWP.52-RGE.27-W4M

DRAWING NUMBER	SHT. NO.	REV.
M002-PM03006	002	0

BOOK OF REFERENCE - TRANS MOUNTAIN EXPANSION PROJECT

EDMONTON - JASPER SEGMENT 2 SHEET: 3 KP 55+565 TO KP 58+860

TRACT NUMBER	LEGAL DESCRIPTION	LANDOWNER/OCCUPANT		PROPOSED NEW EASEMENT			
		OWNER(S)	OCCUPANT(S)	WIDTH (m)	LENGTH (m)	AREA (ha)	AREA (Ac.)
200	SE 35-52-27-W4M	Haarsma Farms Ltd. Attention: Mark Haarsma		18	813.72	1.465	3.62
201	SW 35-52-27-W4M	Walter Tappauf Karl Tappauf Edwin Tappauf Gary Tappauf		18	813.67	1.465	3.62
202	Plan 1223022, Block 5, Lot 2 of SE 34-52-27-W4M	The City of Spruce Grove. Attention: Darren Flynn		18	262.65	0.473	1.17
202.01	Plan 1223022, Block 5, Lot 3 of SE 34-52-27-W4M	The City of Spruce Grove. Attention: Darren Flynn		18	540.77	0.974	2.41
203	Plan 1525617, Block 3, Lot 12 of SW 34-52-27-W4M	SG149 Alberta Ltd.		18	65.65	0.118	0.29
203.01	Plan 1525617, Block 3, Lot 11 of SW 34-52-27-W4M	SG149 Alberta Ltd.		18	71.90	0.129	0.32
203.02	Plan 1525617, Block 4, Lot 7 of SW 34-52-27-W4M	Spruce Grove Industrial Park Inc. Attention: Norman Suvan		18	275.90	0.497	1.23
203.03	Plan 1523298, Block 1, Lot 10 of SW 34-52-27-W4M	Spruce Grove Industrial Park Inc. Attention: Norman Suvan		18	82.55	0.152	0.37
203.04	Plan 1523298, Block 1, Lot 9 of SW 34-52-27-W4M	Spruce Grove Industrial Park Inc. Attention: Norman Suvan		18	84.83	0.149	0.37
204	Plan 1523298, Block 1, Lot 8 of SW 34-52-27-W4M	1134190 Alberta Ltd. Attention: Bernard Strei		18	191.62	0.345	0.85

NOTES:

1. Easement lengths are the length of centre line at the easement location. Areas noted represent actual areas, not necessarily length times width.
2. Areas and lengths are calculated in UTM coordinates.
3. Owner/Occupant information is as of 2017/02/14.
4. Unit Conversions:

   1 Hectare (ha) = 2.471 Acres (Ac.).
   1 Metre (m) = 3.281 Feet (ft).
   1 Kilometre (km) = 0.621 Miles (mi).

DOCUMENT NUMBER	PAGE	REV.	DESCRIPTION	DATE	BY
M002-PI03006	03	0	ISSUED FOR INFORMATION	2017/02/24	DWY

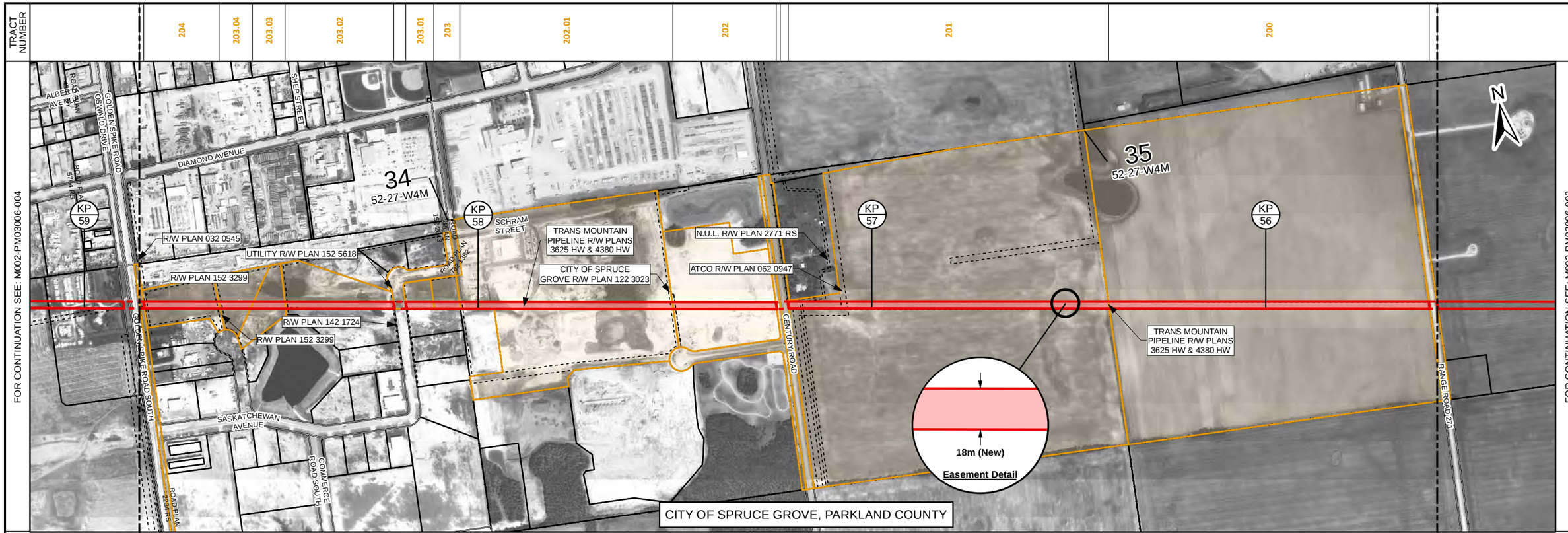

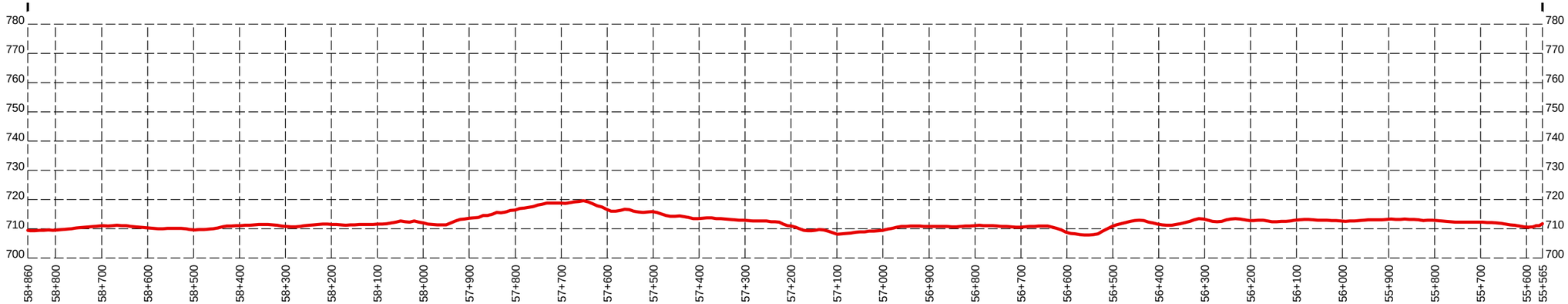

PROFILE

SCALE: HORIZONTAL 1:10,000. VERTICAL 1:1,000.
DATA SOURCE: LIDAR PROVIDED BY AIRBORNE IMAGING, 2007.

LEGEND

- KP ? — TMEP KILOMETRE POST (1KM)
- PROPOSED TMEP EASEMENT
- PROPOSED TMEP LAND RIGHTS ACQUIRED THROUGH UTILITY CROSSING OR OTHER NON-EASEMENT AGREEMENT
- OTHER EXISTING EASEMENTS
- LAND PARCEL / TRACT
- QUARTER SECTION (ALBERTA TOWNSHIP SYSTEM)

SCALE: 1:10,000
COORDINATE SYSTEM: NAD 1983 UTM ZONE 12N

SIZE: 11 x 17

NOTES

1. ALL DIMENSIONS ARE IN METRES UNLESS SHOWN OTHERWISE.
2. PARCEL BOUNDARIES ARE AS OF 2017/02/14.
3. TRACT BOUNDARIES SHOWN IN THE BAND ACROSS THE TOP OF THE MAP ARE PROJECTIONS UPWARDS OF THE LOCATIONS WHERE THE PIPELINE CROSSES THE PARCEL BOUNDARIES.
4. UNIT CONVERSIONS:
   1 HECTARE (ha) = 2.471 ACRES (Ac.).
   1 METRE (m) = 3.281 FEET (ft).
   1 KILOMETRE (km) = 0.621 MILES (mi).

THIS DOCUMENT WAS PREPARED BY UPI PROJECTS CANADA LTD. ON BEHALF OF TRANS MOUNTAIN PIPELINE ULC FOR THE REGULATORY REVIEW OF THE TRANS MOUNTAIN EXPANSION PROJECT (PURPOSE). THIS DOCUMENT IS OWNED BY TRANS MOUNTAIN PIPELINE ULC AND MAY BE REPRODUCED FOR THE INTENDED PURPOSE ONLY AND SHALL NOT BE UTILIZED FOR ANY OTHER PURPOSE WITHOUT THE PRIOR WRITTEN APPROVAL OF TRANS MOUNTAIN PIPELINE ULC.

0 100 200 300 400 500 METRES

REV	DESCRIPTION	DATE	DRN	CKD	APP
0	ISSUED FOR INFORMATION	2017/02/24	LPT	KBW	DMM

TRANSMOUNTAIN

TRANS MOUNTAIN EXPANSION PROJECT

PLAN AND PROFILE OF TMEP EASEMENT

KP 55+565 TO KP 58+860

TWP.52-RGE.27-W4M

DRAWING NUMBER	SHT. NO.	REV.
M002-PM03006	003	0

BOOK OF REFERENCE - TRANS MOUNTAIN EXPANSION PROJECT

TRANS MOUNTAIN

EDMONTON - JASPER SEGMENT 2 SHEET: 4 KP 58+860 TO KP 62+168

TRACT NUMBER	LEGAL DESCRIPTION	LANDOWNER/OCCUPANT		PROPOSED NEW EASEMENT			
		OWNER(S)	OCCUPANT(S)	WIDTH (m)	LENGTH (m)	AREA (ha)	AREA (Ac.)
205	Plan 0020866, Lot 1 of SE 33-52-27-W4M	Ruth Lucille Schutz		18	191.19	0.344	0.85
206	SE 33-52-27-W4M	Melcor Developments Ltd.. Attention: PJ Pescod	Ruth Lucille Schutz Albert Vermue	18	491.17	0.924	2.28
207	Plan 9925234, Block 4, Lot 11B of NE 33-52-27-W4M	Entrec Corporation. Attention: John Stevens		18	9.78	0.019	0.05
208	Plan 9925234, Block 4, Lot 11A of NE 33-52-27-W4M	Carl Mierlo Shirley Mierlo	Entrec Corporation. Attention: John Stevens	18	90.23	0.120	0.30
208.01	Plan 9925234, Block 4, Lot 12PUL of NE 33-52-27-W4M	The City of Spruce Grove Attention: Darren Flynn		18	11.01	0.020	0.05
209	Plan 7722050, Block 4, Lot 12 of NW 33-52-27-W4M	1577506 Alberta Ltd. Attention: Garry Suprovich		18	77.05	0.139	0.34
210	Plan 7722050, Block 4, Lot 13 of NW 33-52-27-W4M	1577506 Alberta Ltd. Attention: Garry Suprovich		18	76.94	0.138	0.34
211	Plan 1421557, Block 5, Lot 7A of NW 33-52-27-W4M	Woodman Firewood Ltd. Attention: Tyler Cotter	Private Mortgage Henitiuk Construction & Development Corporation. Attention: Jay Henitiuk	18	59.82	0.108	0.27
211.01	Plan 7722050, Block 5, Lot 7 of NW 33-52-27-W4M	Henitiuk Construction & Development Corporation. Attention: Jay Henitiuk		18	106.30	0.191	0.47
212	Plan 7722050, Block 5, Lot 5-R of NW 33-52-27-W4M	Town of Spruce Grove. Attention:Darren Flynn		18	132.74	0.239	0.59
212.01	Plan 7722050, Block 5, Lot 4 of NW 33-52-27-W4M	Bernard Strei Brian Strei	DGC Contracting Inc. Attention: Dave Crawford	18	113.90	0.205	0.51
215	Plan 0123382, Block 5, Lot 2B of NW 33-52-27-W4M	- 1/2 Interest John Lawrence Curran - 1/2 Interest Douglas George Morrison	- Registered Lease Core Electric Ltd. Attention: Joe Curran	18	54.25	0.098	0.24
215.01	Plan 0123382, Block 5, Lot 2A of NW 33-52-27-W4M	6S Leasing Ltd.. Attention: David Johnstone		18	45.78	0.082	0.20

NOTES:

1. Easement lengths are the length of centre line at the easement location. Areas noted represent actual areas, not necessarily length times width.
2. Areas and lengths are calculated in UTM coordinates.
3. Owner/Occupant information is as of 2017/02/14.
4. Unit Conversions:

   1 Hectare (ha) = 2.471 Acres (Ac.).
   1 Metre (m) = 3.281 Feet (ft).
   1 Kilometre (km) = 0.621 Miles (mi).

DOCUMENT NUMBER	PAGE	REV.	DESCRIPTION	DATE	BY
M002-PI03006	04	0	ISSUED FOR INFORMATION	2017/02/24	DWY

BOOK OF REFERENCE - TRANS MOUNTAIN EXPANSION PROJECT

EDMONTON - JASPER SEGMENT 2 SHEET: 4 KP 58+860 TO KP 62+168

TRACT NUMBER	LEGAL DESCRIPTION	LANDOWNER/OCCUPANT		PROPOSED NEW EASEMENT			
		OWNER(S)	OCCUPANT(S)	WIDTH (m)	LENGTH (m)	AREA (ha)	AREA (Ac.)
216	Plan 7722050, Block 5, Lot 1 of NW 33-52-27-W4M	A-Riverside Auto Enterprises Ltd.. Attention: Ron Stropel		18	99.83	0.180	0.44
217	NE 32-52-27-W4M	Drake Dresen Esbern Blake Dresen	Grant Nelson	18	812.75	1.462	3.61
218	Ptn. of NW 32-52-27-W4M	Stony-Devon Developments Ltd.. Attention: Jamie Kitlarchuk	John Buba	18	181.71	0.338	0.83
219	Plan 6267R, Railway Right Of Way of NW 32-52-27-W4M	Canadian National Railway Company. Attention: Adele Ammar		18	30.96	0.056	0.14
220	NW 32-52-27-W4M	Qualico Developments West Ltd. Attention: Jamie Kitlarchuk	Dwight Lutz	18	614.89	1.104	2.73

NOTES:

1. Easement lengths are the length of centre line at the easement location. Areas noted represent actual areas, not necessarily length times width.
2. Areas and lengths are calculated in UTM coordinates.
3. Owner/Occupant information is as of 2017/02/14.
4. Unit Conversions:

   1 Hectare (ha) = 2.471 Acres (Ac.).
   1 Metre (m) = 3.281 Feet (ft).
   1 Kilometre (km) = 0.621 Miles (mi).

DOCUMENT NUMBER	PAGE	REV.	DESCRIPTION	DATE	BY
M002-PI03006	05	0	ISSUED FOR INFORMATION	2017/02/24	DWY

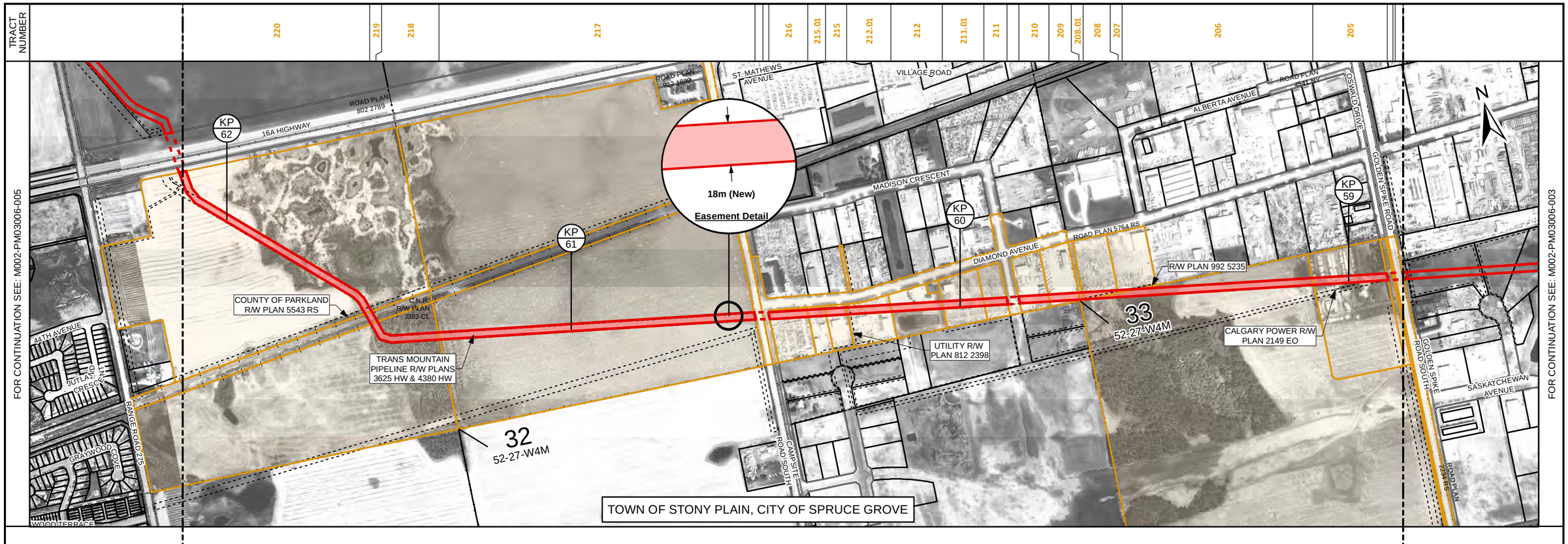

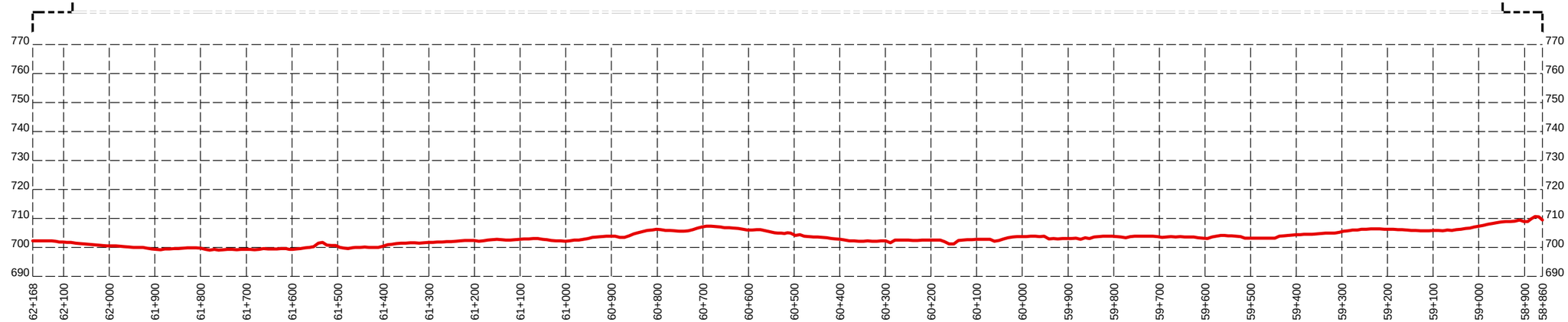

PROFILE

SCALE: HORIZONTAL 1:10,000. VERTICAL 1:1,000.
DATA SOURCE: LIDAR PROVIDED BY AIRBORNE IMAGING, 2007.

LEGEND

- KP ? — TMEP KILOMETRE POST (1KM)
- PROPOSED TMEP EASEMENT
- PROPOSED TMEP LAND RIGHTS ACQUIRED THROUGH UTILITY CROSSING OR OTHER NON-EASEMENT AGREEMENT
- OTHER EXISTING EASEMENTS
- LAND PARCEL / TRACT
- QUARTER SECTION (ALBERTA TOWNSHIP SYSTEM)

SCALE: 1:10,000
COORDINATE SYSTEM: NAD 1983 UTM ZONE 12N

SIZE: 11 x 17

NOTES

1. ALL DIMENSIONS ARE IN METRES UNLESS SHOWN OTHERWISE.
2. PARCEL BOUNDARIES ARE AS OF 2017/02/14.
3. TRACT BOUNDARIES SHOWN IN THE BAND ACROSS THE TOP OF THE MAP ARE PROJECTIONS UPWARDS OF THE LOCATIONS WHERE THE PIPELINE CROSSES THE PARCEL BOUNDARIES.
4. UNIT CONVERSIONS:
   1 HECTARE (ha) = 2.471 ACRES (Ac.).
   1 METRE (m) = 3.281 FEET (ft).
   1 KILOMETRE (km) = 0.621 MILES (mi).

THIS DOCUMENT WAS PREPARED BY UPI PROJECTS CANADA LTD. ON BEHALF OF TRANS MOUNTAIN PIPELINE ULC FOR THE REGULATORY REVIEW OF THE TRANS MOUNTAIN EXPANSION PROJECT (PURPOSE). THIS DOCUMENT IS OWNED BY TRANS MOUNTAIN PIPELINE ULC AND MAY BE REPRODUCED FOR THE INTENDED PURPOSE ONLY AND SHALL NOT BE UTILIZED FOR ANY OTHER PURPOSE WITHOUT THE PRIOR WRITTEN APPROVAL OF TRANS MOUNTAIN PIPELINE ULC.

0 100 200 300 400 500 METRES

REV	DESCRIPTION	DATE	DRN	CKD	APP
0	ISSUED FOR INFORMATION	2017/02/24	LPT	KBW	DMM

TRANSMOUNTAIN

TRANS MOUNTAIN EXPANSION PROJECT

PLAN AND PROFILE OF TMEP EASEMENT

KP 58+860 TO KP 62+168

TWP.52-RGE.27-W4M

DRAWING NUMBER	SHT. NO.	REV.
M002-PM03006	004	0

BOOK OF REFERENCE - TRANS MOUNTAIN EXPANSION PROJECT

TRANS MOUNTAIN

EDMONTON - JASPER SEGMENT 2 SHEET: 5 KP 62+168 TO KP 65+610

TRACT NUMBER	LEGAL DESCRIPTION	LANDOWNER/OCCUPANT		PROPOSED NEW EASEMENT			
		OWNER(S)	OCCUPANT(S)	WIDTH (m)	LENGTH (m)	AREA (ha)	AREA (Ac.)
221	SW 5-53-27-W4M	529643 Alberta Ltd.. Attention: Gil Cook		18	430.35	0.770	1.90
222	SE 6-53-27-W4M	- 14% Interest Edwin Tappauf Farms Ltd. Attention: Edwin Tappauf - 11% Interest Artia Tappauf 25% Interest Karl Tappauf Farms Ltd. Attention: Karl Tappauf 5% Interest Anna Tappauf 20% Interest Gary Tappauf Farms Ltd. Attention: Gary Tappauf 25% Interest Walter Tappauf & Sons Ltd. Attention: Walter Tappauf		15-18	414.29	0.736	1.82
223	NE 6-53-27-W4M	- 1/2 Interest with Garry Josie Webber - 1/2 Interest with Josie Garry Webber 1/2 Interest with Timothy Marilyn Margaret Vatamaniuck 1/2 Interest with Marilyn Timothy Lee Vatamaniuck	Webber Farms Ltd. Attention: Curtis Webber	18	699.93	1.248	3.08
224	NW 6-53-27-W4M	English Bay Enterprises Inc.	Private Mortgage Frieda Moroz the Executrix for Rachel Spady	18	845.94	1.539	3.80
225	S 1/2 of SW 7-53-27-W4M	English Bay Enterprises Inc.	Private Mortgage Frieda Moroz the Executrix for Rachel Spady	18	76.40	0.121	0.30
226	Ptn. of SE 12-53-28-W4M	The Town Of Stony Plain. Attention: Peter Burden, Manager of Engineering	Dwight Lutz	18	751.53	1.359	3.36
227	SE 12-53-28-W4M	Ruth Spady	Dwight Lutz Writ Charles Spady	18	42.50	0.070	0.17

NOTES:

1. Easement lengths are the length of centre line at the easement location. Areas noted represent actual areas, not necessarily length times width.
2. Areas and lengths are calculated in UTM coordinates.
3. Owner/Occupant information is as of 2017/02/14.
4. Unit Conversions:

   1 Hectare (ha) = 2.471 Acres (Ac.).
   1 Metre (m) = 3.281 Feet (ft).
   1 Kilometre (km) = 0.621 Miles (mi).

DOCUMENT NUMBER	PAGE	REV.	DESCRIPTION	DATE	BY
M002-PI03006	06	0	ISSUED FOR INFORMATION	2017/02/24	DWY

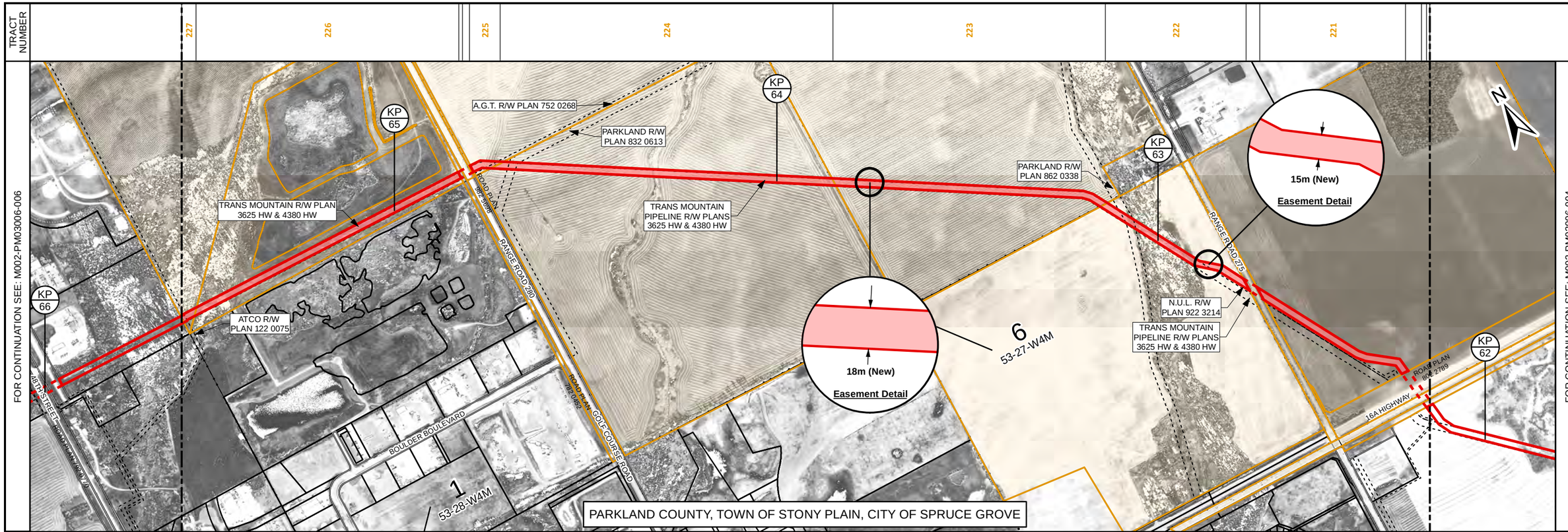

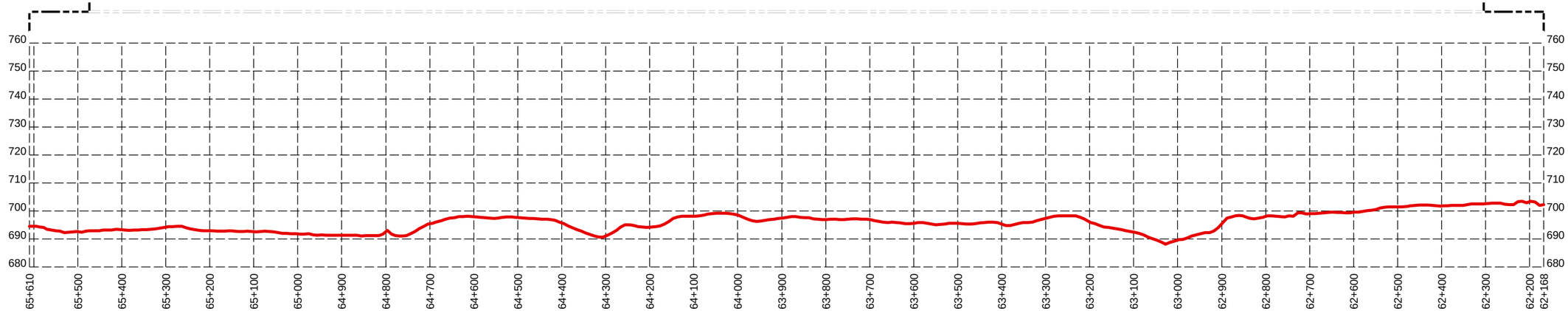

PROFILE

SCALE: HORIZONTAL 1:10,000. VERTICAL 1:1,000.
DATA SOURCE: LIDAR PROVIDED BY AIRBORNE IMAGING, 2007.

LEGEND

- KP ? — TMEP KILOMETRE POST (1KM)
- PROPOSED TMEP EASEMENT
- PROPOSED TMEP LAND RIGHTS ACQUIRED THROUGH UTILITY CROSSING OR OTHER NON-EASEMENT AGREEMENT
- OTHER EXISTING EASEMENTS
- LAND PARCEL / TRACT
- QUARTER SECTION (ALBERTA TOWNSHIP SYSTEM)

SCALE: 1:10,000
COORDINATE SYSTEM: NAD 1983 UTM ZONE 12N

SIZE: 11 x 17

NOTES

1. ALL DIMENSIONS ARE IN METRES UNLESS SHOWN OTHERWISE.
2. PARCEL BOUNDARIES ARE AS OF 2017/02/14.
3. TRACT BOUNDARIES SHOWN IN THE BAND ACROSS THE TOP OF THE MAP ARE PROJECTIONS UPWARDS OF THE LOCATIONS WHERE THE PIPELINE CROSSES THE PARCEL BOUNDARIES.
4. UNIT CONVERSIONS:
   1 HECTARE (ha) = 2.471 ACRES (Ac.).
   1 METRE (m) = 3.281 FEET (ft).
   1 KILOMETRE (km) = 0.621 MILES (mi).

THIS DOCUMENT WAS PREPARED BY UPI PROJECTS CANADA LTD. ON BEHALF OF TRANS MOUNTAIN PIPELINE ULC FOR THE REGULATORY REVIEW OF THE TRANS MOUNTAIN EXPANSION PROJECT (PURPOSE). THIS DOCUMENT IS OWNED BY TRANS MOUNTAIN PIPELINE ULC AND MAY BE REPRODUCED FOR THE INTENDED PURPOSE ONLY AND SHALL NOT BE UTILIZED FOR ANY OTHER PURPOSE WITHOUT THE PRIOR WRITTEN APPROVAL OF TRANS MOUNTAIN PIPELINE ULC.

0 100 200 300 400 500 METRES

REV	DESCRIPTION	DATE	DRN	CKD	APP
0	ISSUED FOR INFORMATION	2017/02/24	LPT	KBW	DMM

TRANS MOUNTAIN

TRANS MOUNTAIN EXPANSION PROJECT

PLAN AND PROFILE OF TMEP EASEMENT

KP 62+168 TO KP 65+610

TWP.53-RGE.28-W4M & TWP.52-RGE.27-W4M

DRAWING NUMBER	SHT. NO.	REV.
M002-PM03006	005	0

BOOK OF REFERENCE - TRANS MOUNTAIN EXPANSION PROJECT

EDMONTON - JASPER SEGMENT 2 SHEET: 6 KP 65+610 TO KP 68+494

TRACT NUMBER	LEGAL DESCRIPTION	LANDOWNER/OCCUPANT		PROPOSED NEW EASEMENT			
		OWNER(S)	OCCUPANT(S)	WIDTH (m)	LENGTH (m)	AREA (ha)	AREA (Ac.)
228	Plan 9520308, Lot 1 of SW 12-53-28-W4M	Crop Production Services (Canada) Inc. Attention: Chris Husch		18	347.15	0.625	1.54
229	Filed Plan 1290TR, Pump Station Site of SE 12-53-1-W5M	Trans Mountain Pipeline ULC. Attention: Bob Love		18	425.93	0.767	1.89
ADJ 29	SW 12-53-1-W5M	Lydia Yakimovich	Bryan Adam	18	55.86	0.097	0.24
231	NW 1-53-1-W5M	1237290 Alberta Ltd. Attention: Pavitter Dhaliwal	Bryan Adam	18	655.85	1.183	2.92
232	Plan 0822018, Block 1, Lot 2 of NW 1-53-1-W5M	William Sholto Fraser Elizabeth Mary-Anne Fraser		18	123.36	0.222	0.55
233	NE 2-53-1-W5M	Bryan Wayne Adam Beverly Adam		18	810.30	1.459	3.61

NOTES:

1. Easement lengths are the length of centre line at the easement location. Areas noted represent actual areas, not necessarily length times width.
2. Areas and lengths are calculated in UTM coordinates.
3. Owner/Occupant information is as of 2017/02/14.
4. Unit Conversions:

   1 Hectare (ha) = 2.471 Acres (Ac.).
   1 Metre (m) = 3.281 Feet (ft).
   1 Kilometre (km) = 0.621 Miles (mi).

DOCUMENT NUMBER	PAGE	REV.	DESCRIPTION	DATE	BY
M002-PI03006	07	0	ISSUED FOR INFORMATION	2017/02/24	DWY

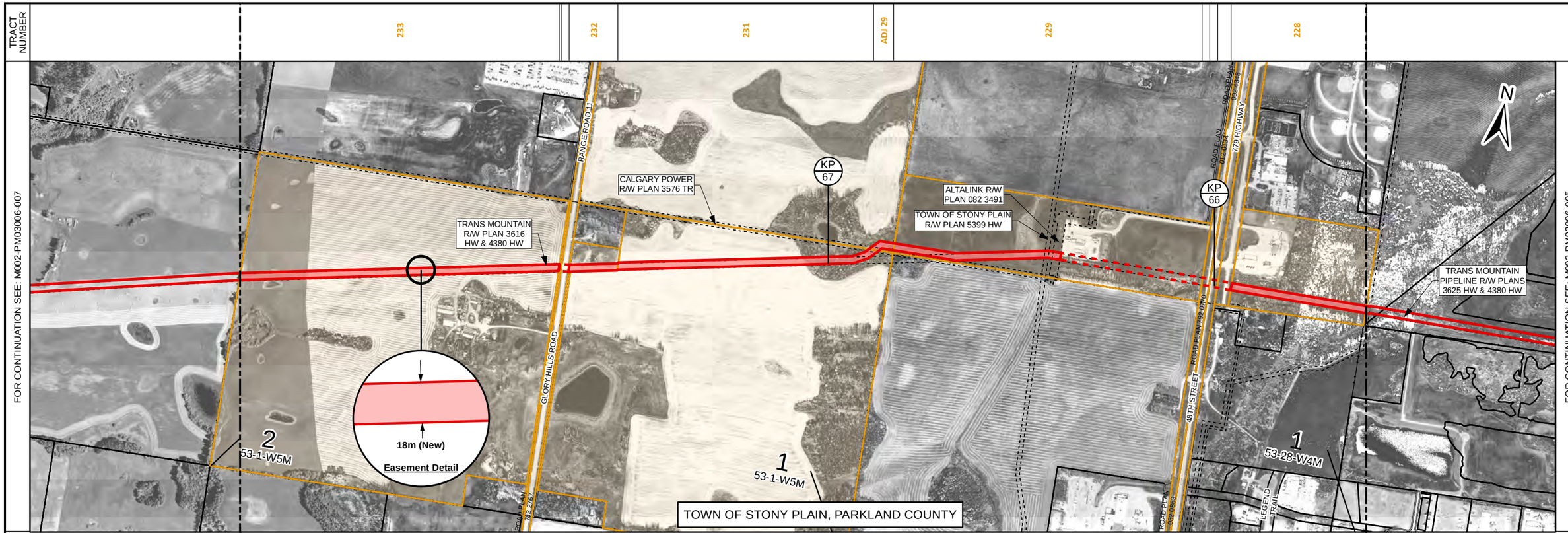

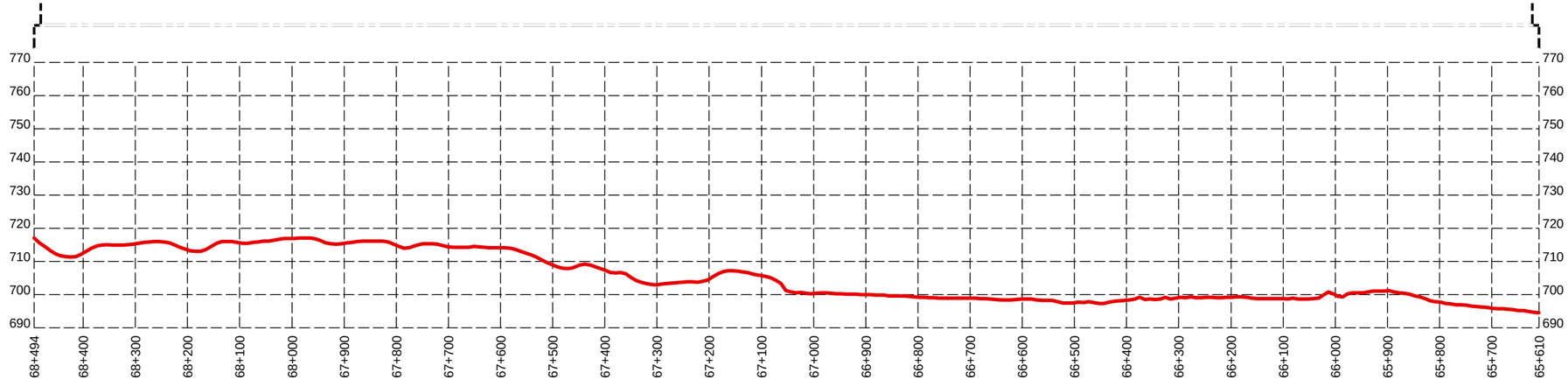

PROFILE

SCALE: HORIZONTAL 1:10,000. VERTICAL 1:1,000.
DATA SOURCE: LIDAR PROVIDED BY AIRBORNE IMAGING, 2007.

LEGEND

- TMEP KILOMETRE POST (1KM)
- PROPOSED TMEP EASEMENT
- PROPOSED TMEP LAND RIGHTS ACQUIRED THROUGH UTILITY CROSSING OR OTHER NON-EASEMENT AGREEMENT
- OTHER EXISTING EASEMENTS
- LAND PARCEL / TRACT
- QUARTER SECTION (ALBERTA TOWNSHIP SYSTEM)

SCALE: 1:10,000
COORDINATE SYSTEM: NAD 1983 UTM ZONE 11N

SIZE: 11 x 17

NOTES

1. ALL DIMENSIONS ARE IN METRES UNLESS SHOWN OTHERWISE.
2. PARCEL BOUNDARIES ARE AS OF 2017/02/14.
3. TRACT BOUNDARIES SHOWN IN THE BAND ACROSS THE TOP OF THE MAP ARE PROJECTIONS UPWARDS OF THE LOCATIONS WHERE THE PIPELINE CROSSES THE PARCEL BOUNDARIES.
4. UNIT CONVERSIONS:
   1 HECTARE (ha) = 2.471 ACRES (Ac.).
   1 METRE (m) = 3.281 FEET (ft).
   1 KILOMETRE (km) = 0.621 MILES (mi).

THIS DOCUMENT WAS PREPARED BY UPI PROJECTS CANADA LTD. ON BEHALF OF TRANS MOUNTAIN PIPELINE ULC FOR THE REGULATORY REVIEW OF THE TRANS MOUNTAIN EXPANSION PROJECT (PURPOSE). THIS DOCUMENT IS OWNED BY TRANS MOUNTAIN PIPELINE ULC AND MAY BE REPRODUCED FOR THE INTENDED PURPOSE ONLY AND SHALL NOT BE UTILIZED FOR ANY OTHER PURPOSE WITHOUT THE PRIOR WRITTEN APPROVAL OF TRANS MOUNTAIN PIPELINE ULC.

0 100 200 300 400 500 METRES

REV	DESCRIPTION	DATE	DRN	CKD	APP
0	ISSUED FOR INFORMATION	2017/02/24	LPT	KBW	DMM

TRANSMOUNTAIN

TRANS MOUNTAIN EXPANSION PROJECT

PLAN AND PROFILE OF TMEP EASEMENT

KP 65+610 TO KP 68+494

TWP.53-RGE.28-W4M & TWP.53-RGE.1-W5M

DRAWING NUMBER	SHT. NO.	REV.
M002-PM03006	006	0

BOOK OF REFERENCE - TRANS MOUNTAIN EXPANSION PROJECT

EDMONTON - JASPER SEGMENT 2 SHEET: 7 KP 68+494 TO KP 71+778

TRACT NUMBER	LEGAL DESCRIPTION	LANDOWNER/OCCUPANT		PROPOSED NEW EASEMENT			
		OWNER(S)	OCCUPANT(S)	WIDTH (m)	LENGTH (m)	AREA (ha)	AREA (Ac.)
234	NW 2-53-1-W5M	Janet Elaine Hinkel	Todd Hinkel Gord McKay Karen Jacobs	18	820.23	1.476	3.65
235	NE 3-53-1-W5M	Maverick Equities Inc. Attention: Arlen Dahlin		18	802.65	1.442	3.56
236	NW 3-53-1-W5M	Carl Erwin Getzinger Nancy Getzinger	Bryan Adam	18	802.56	1.445	3.57
237	NE 4-53-1-W5M	John Alex Tyminsky	Keith Hinkel	18	807.48	1.453	3.59

NOTES:

1. Easement lengths are the length of centre line at the easement location. Areas noted represent actual areas, not necessarily length times width.
2. Areas and lengths are calculated in UTM coordinates.
3. Owner/Occupant information is as of 2017/02/14.
4. Unit Conversions:

   1 Hectare (ha) = 2.471 Acres (Ac.).
   1 Metre (m) = 3.281 Feet (ft).
   1 Kilometre (km) = 0.621 Miles (mi).

DOCUMENT NUMBER	PAGE	REV.	DESCRIPTION	DATE	BY
M002-PI03006	08	0	ISSUED FOR INFORMATION	2017/02/24	DWY

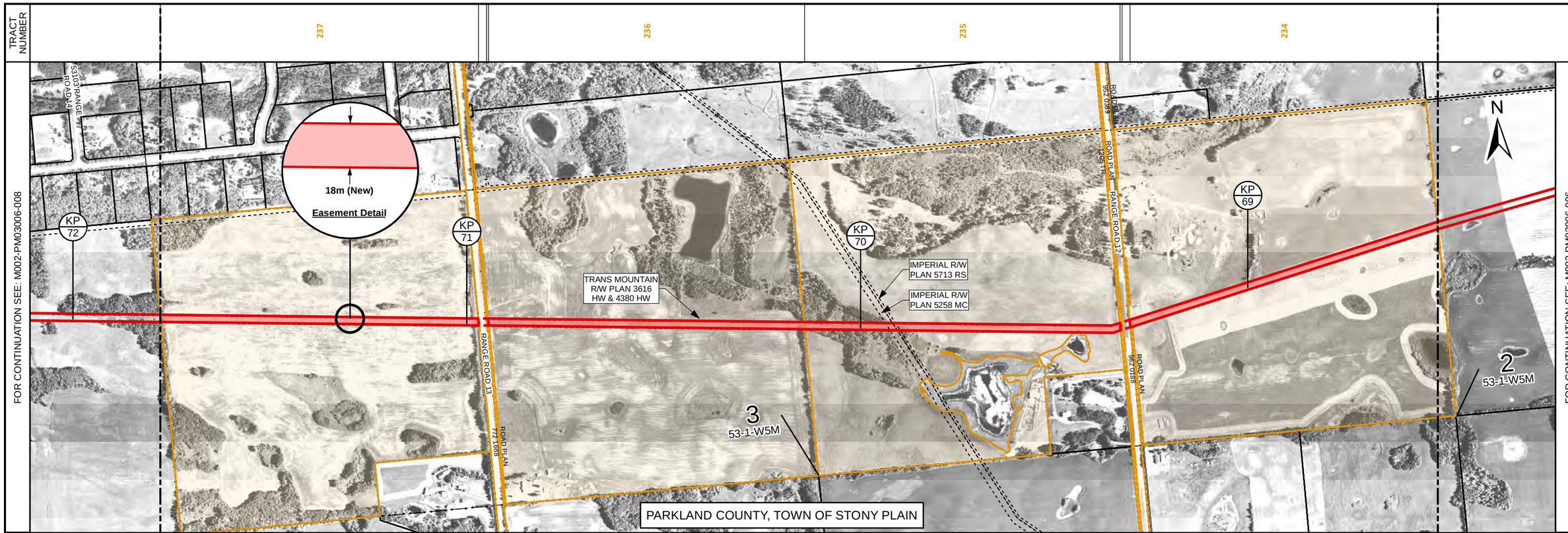

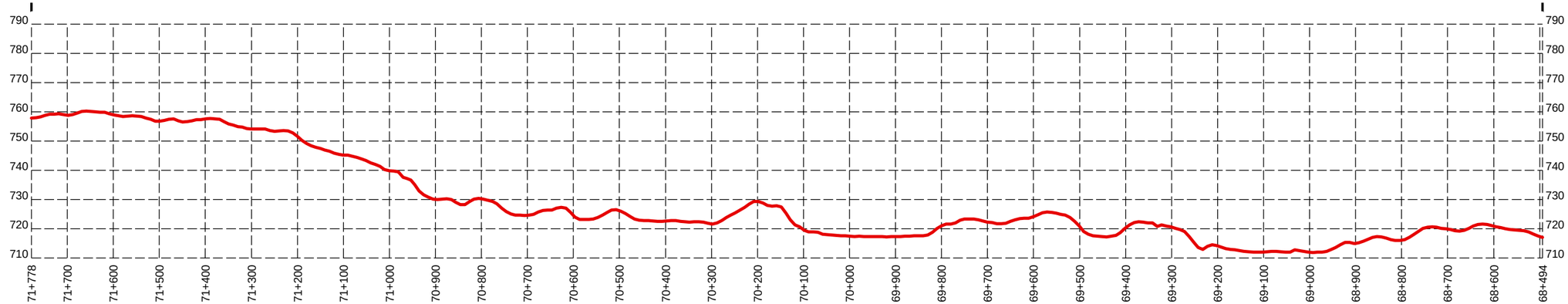

PROFILE

SCALE: HORIZONTAL 1:10,000. VERTICAL 1:1,000.
DATA SOURCE: LIDAR PROVIDED BY AIRBORNE IMAGING, 2007.

LEGEND

- KP ? — TMEP KILOMETRE POST (1KM)
- PROPOSED TMEP EASEMENT
- PROPOSED TMEP LAND RIGHTS ACQUIRED THROUGH UTILITY CROSSING OR OTHER NON-EASEMENT AGREEMENT
- OTHER EXISTING EASEMENTS
- LAND PARCEL / TRACT
- QUARTER SECTION (ALBERTA TOWNSHIP SYSTEM)

SCALE: 1:10,000
COORDINATE SYSTEM: NAD 1983 UTM ZONE 11N

SIZE: 11 x 17

NOTES

1. ALL DIMENSIONS ARE IN METRES UNLESS SHOWN OTHERWISE.
2. PARCEL BOUNDARIES ARE AS OF 2017/02/14.
3. TRACT BOUNDARIES SHOWN IN THE BAND ACROSS THE TOP OF THE MAP ARE PROJECTIONS UPWARDS OF THE LOCATIONS WHERE THE PIPELINE CROSSES THE PARCEL BOUNDARIES.
4. UNIT CONVERSIONS:
   1 HECTARE (ha) = 2.471 ACRES (Ac.).
   1 METRE (m) = 3.281 FEET (ft).
   1 KILOMETRE (km) = 0.621 MILES (mi).

THIS DOCUMENT WAS PREPARED BY UPI PROJECTS CANADA LTD. ON BEHALF OF TRANS MOUNTAIN PIPELINE ULC FOR THE REGULATORY REVIEW OF THE TRANS MOUNTAIN EXPANSION PROJECT (PURPOSE). THIS DOCUMENT IS OWNED BY TRANS MOUNTAIN PIPELINE ULC AND MAY BE REPRODUCED FOR THE INTENDED PURPOSE ONLY AND SHALL NOT BE UTILIZED FOR ANY OTHER PURPOSE WITHOUT THE PRIOR WRITTEN APPROVAL OF TRANS MOUNTAIN PIPELINE ULC.

0 100 200 300 400 500 METRES

REV	DESCRIPTION	DATE	DRN	CKD	APP
0	ISSUED FOR INFORMATION	2017/02/24	LPT	KBW	DMM

TRANS MOUNTAIN

TRANS MOUNTAIN EXPANSION PROJECT

PLAN AND PROFILE OF TMEP EASEMENT

KP 68+494 TO KP 71+778

TWP.53-RGE.1-W5M

DRAWING NUMBER	SHT. NO.	REV.
M002-PM03006	007	0

BOOK OF REFERENCE - TRANS MOUNTAIN EXPANSION PROJECT

EDMONTON - JASPER SEGMENT 2 SHEET: 8 KP 71+778 TO KP 73+198

TRACT NUMBER	LEGAL DESCRIPTION	LANDOWNER/OCCUPANT		PROPOSED NEW EASEMENT			
		OWNER(S)	OCCUPANT(S)	WIDTH (m)	LENGTH (m)	AREA (ha)	AREA (Ac.)
238	NW 4-53-1-W5M	Dianne Marie Burger		18	805.72	1.450	3.58
239	Ptn. of NE 5-53-1-W5M	Dennis William Burger Dianne Marie Burger		18	582.89	1.055	2.61

NOTES:

1. Easement lengths are the length of centre line at the easement location. Areas noted represent actual areas, not necessarily length times width.
2. Areas and lengths are calculated in UTM coordinates.
3. Owner/Occupant information is as of 2017/02/14.
4. Unit Conversions:

   1 Hectare (ha) = 2.471 Acres (Ac.).
   1 Metre (m) = 3.281 Feet (ft).
   1 Kilometre (km) = 0.621 Miles (mi).

DOCUMENT NUMBER	PAGE	REV.	DESCRIPTION	DATE	BY
M002-PI03006	09	0	ISSUED FOR INFORMATION	2017/02/24	DWY

TRACT NUMBER

239

238

FOR CONTINUATION SEE: M002-PM03006-009

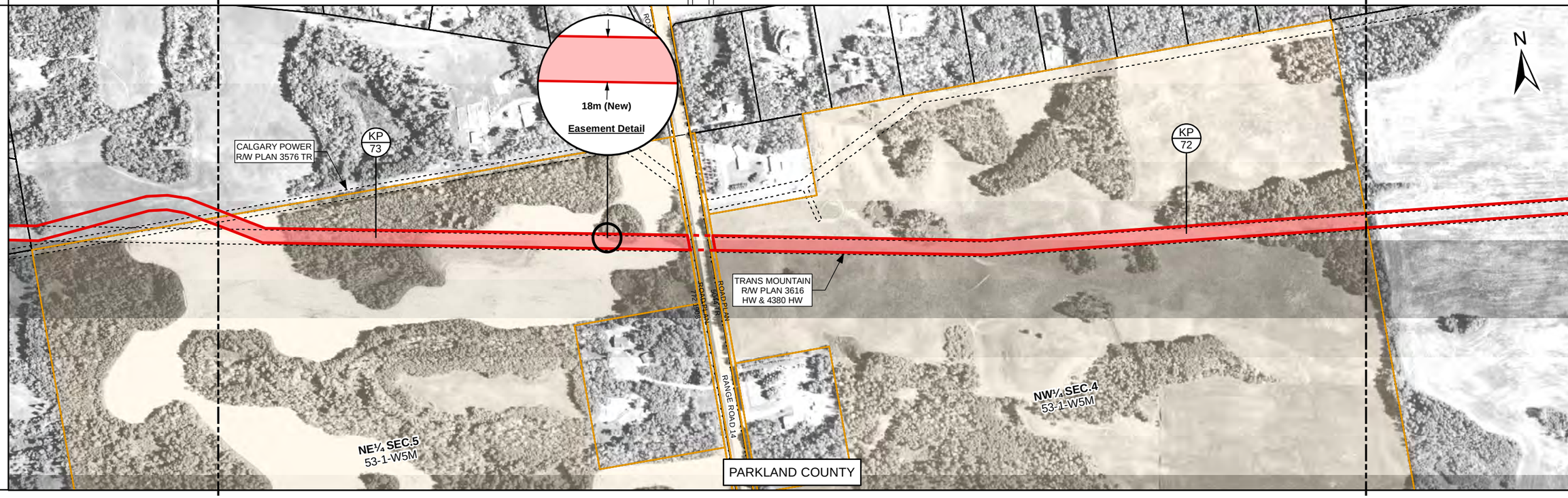

FOR CONTINUATION SEE: M002-PM03006-007

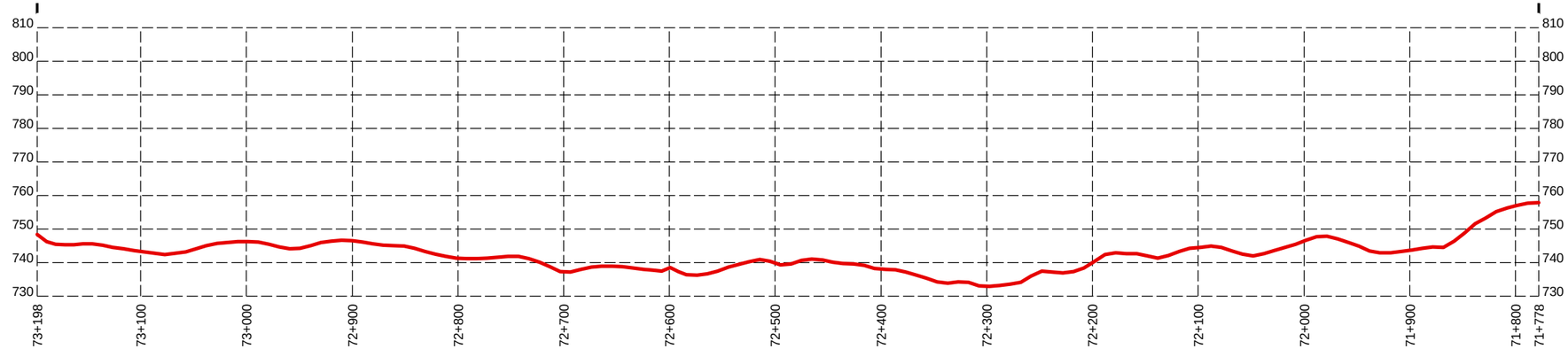

PROFILE

SCALE: HORIZONTAL 1:5,000. VERTICAL 1:1,000.
DATA SOURCE: LIDAR PROVIDED BY AIRBORNE IMAGING, 2007.

LEGEND

- KP ? — TMEP KILOMETRE POST (1KM)
- PROPOSED TMEP EASEMENT
- PROPOSED TMEP LAND RIGHTS ACQUIRED THROUGH UTILITY CROSSING OR OTHER NON-EASEMENT AGREEMENT
- OTHER EXISTING EASEMENTS
- LAND PARCEL / TRACT
- QUARTER SECTION (ALBERTA TOWNSHIP SYSTEM)

SCALE: 1:5,000
COORDINATE SYSTEM: NAD 1983 UTM ZONE 11N

SIZE: 11 x 17

NOTES

1. ALL DIMENSIONS ARE IN METRES UNLESS SHOWN OTHERWISE.
2. PARCEL BOUNDARIES ARE AS OF 2017/02/14.
3. TRACT BOUNDARIES SHOWN IN THE BAND ACROSS THE TOP OF THE MAP ARE PROJECTIONS UPWARDS OF THE LOCATIONS WHERE THE PIPELINE CROSSES THE PARCEL BOUNDARIES.
4. UNIT CONVERSIONS:
   1 HECTARE (ha) = 2.471 ACRES (Ac.).
   1 METRE (m) = 3.281 FEET (ft).
   1 KILOMETRE (km) = 0.621 MILES (mi).

THIS DOCUMENT WAS PREPARED BY UPI PROJECTS CANADA LTD. ON BEHALF OF TRANS MOUNTAIN PIPELINE ULC FOR THE REGULATORY REVIEW OF THE TRANS MOUNTAIN EXPANSION PROJECT (PURPOSE). THIS DOCUMENT IS OWNED BY TRANS MOUNTAIN PIPELINE ULC AND MAY BE REPRODUCED FOR THE INTENDED PURPOSE ONLY AND SHALL NOT BE UTILIZED FOR ANY OTHER PURPOSE WITHOUT THE PRIOR WRITTEN APPROVAL OF TRANS MOUNTAIN PIPELINE ULC.

0 100 200 METRES

REV	DESCRIPTION	DATE	DRN	CKD	APP
0	ISSUED FOR INFORMATION	2017/02/24	LPT	KBW	DMM

TRANSMOUNTAIN

TRANS MOUNTAIN EXPANSION PROJECT

PLAN AND PROFILE OF TMEP EASEMENT

KP 71+778 TO KP 73+198

TWP.53-RGE.1-W5M

DRAWING NUMBER	SHT. NO.	REV.
M002-PM03006	008	0

BOOK OF REFERENCE - TRANS MOUNTAIN EXPANSION PROJECT

TRANS MOUNTAIN

EDMONTON - JASPER SEGMENT 2 SHEET: 9 KP 73+198 TO KP 74+655

TRACT NUMBER	LEGAL DESCRIPTION	LANDOWNER/OCCUPANT		PROPOSED NEW EASEMENT			
		OWNER(S)	OCCUPANT(S)	WIDTH (m)	LENGTH (m)	AREA (ha)	AREA (Ac.)
240	Ptn. of SE 8-53-1-W5M	Kenneth Theodore Tober Glennis Karen Tober		18	241.55	0.431	1.06
241	Plan 8220443, Block 1, Lot 16 of SW 8-53-1-W5M	Joseph Krawczuk Nicole Krawczuk		18	146.48	0.258	0.64
242	Plan 8220443, Block 1, Lot 17 of SW 8-53-1-W5M	Donald Kristel Joann Rose Kristel		18	127.90	0.235	0.58
243	Plan 8220443, Block 1, Lot 19 of SW 8-53-1-W5M	Gregory Bruce Karpo Cheryl Mae Karpo		18	132.02	0.239	0.59
244	Plan 8220443, Block 6, Lot 7 of SW 8-53-1-W5M	Dale Bird Dick Bird		18	141.42	0.254	0.63
245	Plan 8220443, Block 6, Lot 4 of SW 8-53-1-W5M	Jim Taylor Lois Taylor		18	79.44	0.143	0.35
246	Plan 8220443, Block 6, Lot 3 of SW 8-53-1-W5M	Randal W King Maureen M King		18	71.35	0.128	0.32
247	Plan 8220443, Block 6, Lot 2 of SW 8-53-1-W5M	Adeline Hamilton Quint Hamilton		18	83.25	0.150	0.37
248	Plan 8220443, Block 6, Lot 1MR of SW 8-53-1-W5M	The County Of Parkland No. 31. Attention: Linda Murtha		18	5.93	0.011	0.03
249	SE 7-53-1-W5M	Judy D Kruse	John S Hrasko John D Hrasko David N Hrasko	18	366.88	0.659	1.63

NOTES:

1. Easement lengths are the length of centre line at the easement location. Areas noted represent actual areas, not necessarily length times width.
2. Areas and lengths are calculated in UTM coordinates.
3. Owner/Occupant information is as of 2017/02/14.
4. Unit Conversions:

   1 Hectare (ha) = 2.471 Acres (Ac.).
   1 Metre (m) = 3.281 Feet (ft).
   1 Kilometre (km) = 0.621 Miles (mi).

DOCUMENT NUMBER	PAGE	REV.	DESCRIPTION	DATE	BY
M002-PI03006	10	0	ISSUED FOR INFORMATION	2017/02/24	DWY

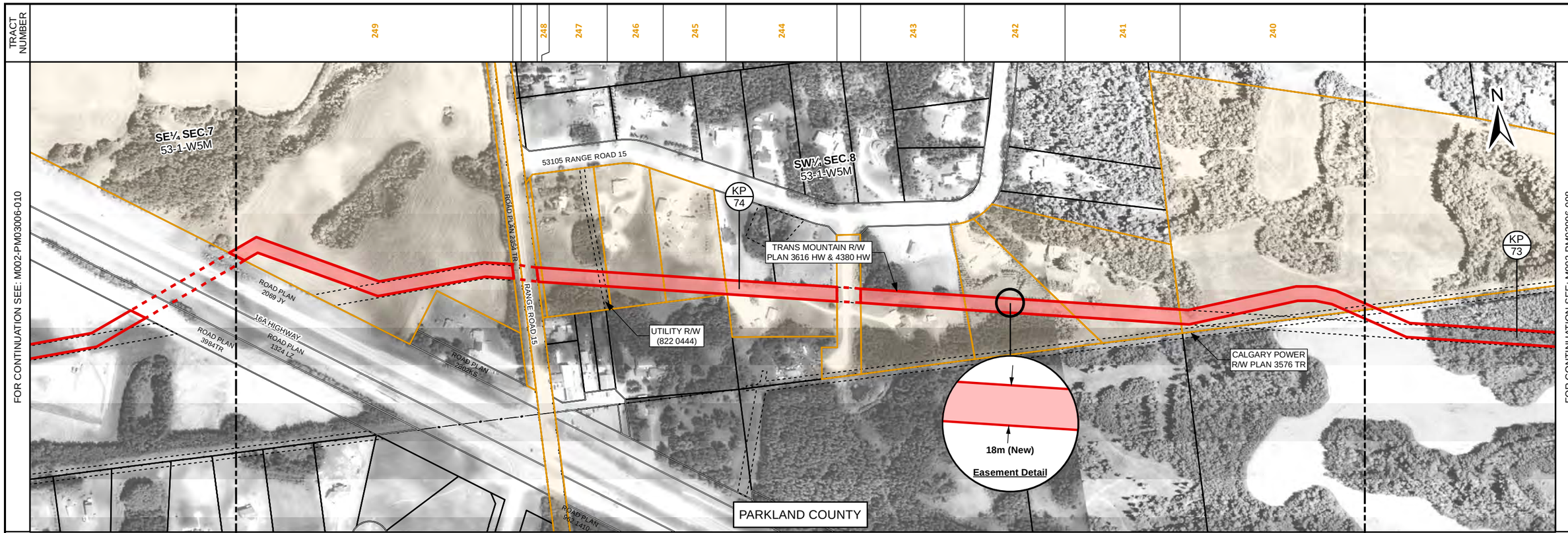

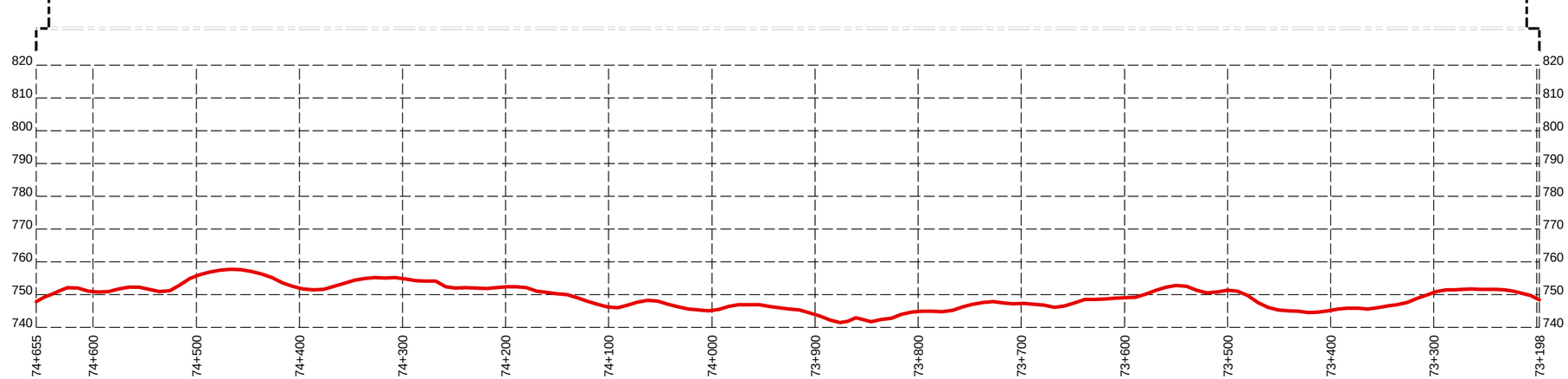

PROFILE

SCALE: HORIZONTAL 1:5,000. VERTICAL 1:1,000.
DATA SOURCE: LIDAR PROVIDED BY AIRBORNE IMAGING, 2007.

LEGEND

- KP ? — TMEP KILOMETRE POST (1KM)
- PROPOSED TMEP EASEMENT
- PROPOSED TMEP LAND RIGHTS ACQUIRED THROUGH UTILITY CROSSING OR OTHER NON-EASEMENT AGREEMENT
- OTHER EXISTING EASEMENTS
- LAND PARCEL / TRACT
- QUARTER SECTION (ALBERTA TOWNSHIP SYSTEM)

SCALE: 1:5,000
COORDINATE SYSTEM: NAD 1983 UTM ZONE 11N

SIZE: 11 x 17

NOTES

1. ALL DIMENSIONS ARE IN METRES UNLESS SHOWN OTHERWISE.
2. PARCEL BOUNDARIES ARE AS OF 2017/02/14.
3. TRACT BOUNDARIES SHOWN IN THE BAND ACROSS THE TOP OF THE MAP ARE PROJECTIONS UPWARDS OF THE LOCATIONS WHERE THE PIPELINE CROSSES THE PARCEL BOUNDARIES.
4. UNIT CONVERSIONS:
   1 HECTARE (ha) = 2.471 ACRES (Ac.).
   1 METRE (m) = 3.281 FEET (ft).
   1 KILOMETRE (km) = 0.621 MILES (mi).

THIS DOCUMENT WAS PREPARED BY UPI PROJECTS CANADA LTD. ON BEHALF OF TRANS MOUNTAIN PIPELINE ULC FOR THE REGULATORY REVIEW OF THE TRANS MOUNTAIN EXPANSION PROJECT (PURPOSE). THIS DOCUMENT IS OWNED BY TRANS MOUNTAIN PIPELINE ULC AND MAY BE REPRODUCED FOR THE INTENDED PURPOSE ONLY AND SHALL NOT BE UTILIZED FOR ANY OTHER PURPOSE WITHOUT THE PRIOR WRITTEN APPROVAL OF TRANS MOUNTAIN PIPELINE ULC.

0 100 200 METRES

REV	DESCRIPTION	DATE	DRN	CKD	APP
0	ISSUED FOR INFORMATION	2017/02/24	LPT	KBW	DMM

TRANSMOUNTAIN

TRANS MOUNTAIN EXPANSION PROJECT

PLAN AND PROFILE OF TMEP EASEMENT

KP 73+198 TO KP 74+655

TWP.53-RGE.1-W5M

DRAWING NUMBER	SHT. NO.	REV.
M002-PM03006	009	0

BOOK OF REFERENCE - TRANS MOUNTAIN EXPANSION PROJECT

EDMONTON - JASPER SEGMENT 2 SHEET: 10 KP 74+655 TO KP 75+919

TRACT NUMBER	LEGAL DESCRIPTION	LANDOWNER/OCCUPANT		PROPOSED NEW EASEMENT			
		OWNER(S)	OCCUPANT(S)	WIDTH (m)	LENGTH (m)	AREA (ha)	AREA (Ac.)
250	Plan 3984TR, Block A of SE 7-53-1-W5M	K & R Incorporated. Attention: Kelly Haberman		18	317.37	0.574	1.42
251	Plan 169TR, Block 3 of SW 7-53-1-W5M	Raymond Davies Dixie L Davies	Robert McKee	18	350.91	0.632	1.56
252	Plan 169 T.R., Block 2 of SW 7-53-1-W5M	Clayton Lindsay		18	450.30	0.811	2.00

NOTES:

1. Easement lengths are the length of centre line at the easement location. Areas noted represent actual areas, not necessarily length times width.
2. Areas and lengths are calculated in UTM coordinates.
3. Owner/Occupant information is as of 2017/02/14.
4. Unit Conversions:

   1 Hectare (ha) = 2.471 Acres (Ac.).
   1 Metre (m) = 3.281 Feet (ft).
   1 Kilometre (km) = 0.621 Miles (mi).

DOCUMENT NUMBER	PAGE	REV.	DESCRIPTION	DATE	BY
M002-PI03006	11	0	ISSUED FOR INFORMATION	2017/02/24	DWY

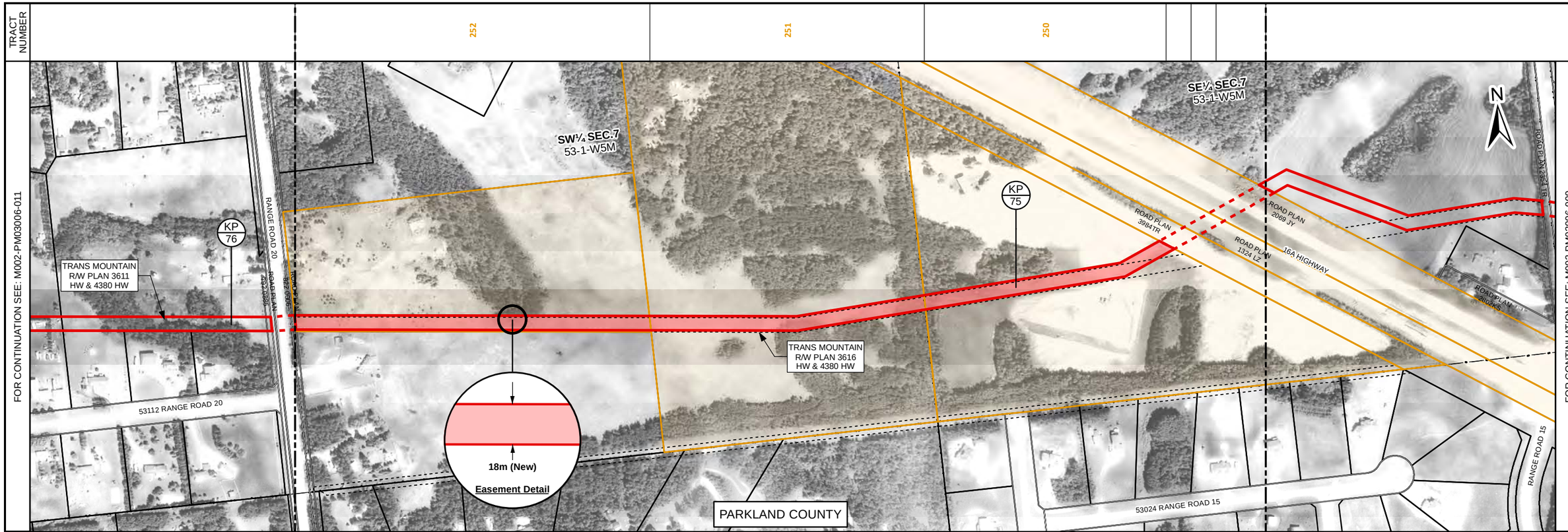

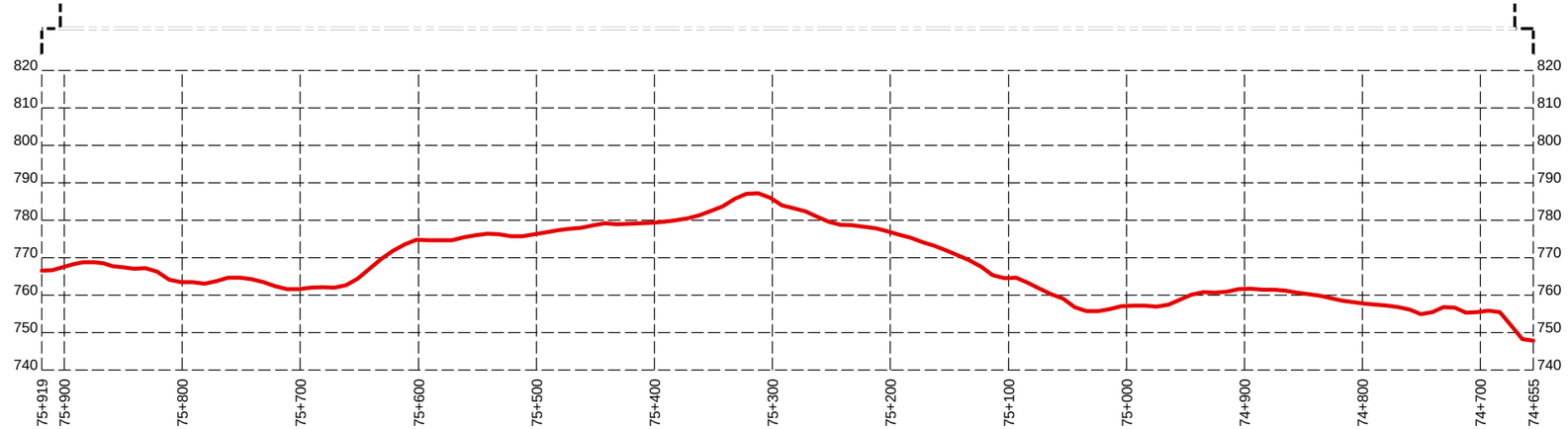

PROFILE

SCALE: HORIZONTAL 1:5,000. VERTICAL 1:1,000.
DATA SOURCE: LIDAR PROVIDED BY AIRBORNE IMAGING, 2007.

LEGEND

- KP ? — TMEP KILOMETRE POST (1KM)
- PROPOSED TMEP EASEMENT
- PROPOSED TMEP LAND RIGHTS ACQUIRED THROUGH UTILITY CROSSING OR OTHER NON-EASEMENT AGREEMENT
- OTHER EXISTING EASEMENTS
- LAND PARCEL / TRACT
- QUARTER SECTION (ALBERTA TOWNSHIP SYSTEM)

SCALE: 1:5,000
COORDINATE SYSTEM: NAD 1983 UTM ZONE 11N

SIZE: 11 x 17

NOTES

1. ALL DIMENSIONS ARE IN METRES UNLESS SHOWN OTHERWISE.
2. PARCEL BOUNDARIES ARE AS OF 2017/02/14.
3. TRACT BOUNDARIES SHOWN IN THE BAND ACROSS THE TOP OF THE MAP ARE PROJECTIONS UPWARDS OF THE LOCATIONS WHERE THE PIPELINE CROSSES THE PARCEL BOUNDARIES.
4. UNIT CONVERSIONS:
   1 HECTARE (ha) = 2.471 ACRES (Ac.).
   1 METRE (m) = 3.281 FEET (ft).
   1 KILOMETRE (km) = 0.621 MILES (mi).

THIS DOCUMENT WAS PREPARED BY UPI PROJECTS CANADA LTD. ON BEHALF OF TRANS MOUNTAIN PIPELINE ULC FOR THE REGULATORY REVIEW OF THE TRANS MOUNTAIN EXPANSION PROJECT (PURPOSE). THIS DOCUMENT IS OWNED BY TRANS MOUNTAIN PIPELINE ULC AND MAY BE REPRODUCED FOR THE INTENDED PURPOSE ONLY AND SHALL NOT BE UTILIZED FOR ANY OTHER PURPOSE WITHOUT THE PRIOR WRITTEN APPROVAL OF TRANS MOUNTAIN PIPELINE ULC.

0 100 200 METRES

REV	DESCRIPTION	DATE	DRN	CKD	APP
0	ISSUED FOR INFORMATION	2017/02/24	LPT	KBW	DMM

TRANSMOUNTAIN

TRANS MOUNTAIN EXPANSION PROJECT

PLAN AND PROFILE OF TMEP EASEMENT

KP 74+655 TO KP 75+919

TWP.53-RGE.1-W5M

DRAWING NUMBER	SHT. NO.	REV.
M002-PM03006	010	0

BOOK OF REFERENCE - TRANS MOUNTAIN EXPANSION PROJECT

TRANS MOUNTAIN

EDMONTON - JASPER SEGMENT 2 SHEET: 11 KP 75+919 TO KP 77+548

TRACT NUMBER	LEGAL DESCRIPTION	LANDOWNER/OCCUPANT		PROPOSED NEW EASEMENT			
		OWNER(S)	OCCUPANT(S)	WIDTH (m)	LENGTH (m)	AREA (ha)	AREA (Ac.)
253	Plan 8120870, Block 2, Lot 39MR of SE 12-53-2-W5M	The County Of Parkland No. 31. Attention: Linda Murtha		18	6.00	0.011	0.03
254	Plan 8120870, Block 2, Lot A of SE 12-53-2-W5M	Keelan Petterson		18	259.62	0.467	1.15
255	Plan 8120870, Block 2, Lot 30 of SE 12-53-2-W5M	Miles G Stewart Carol L Stewart		18	67.40	0.121	0.30
256	Plan 8120870, Block 2, Lot 29 of SE 12-53-2-W5M	William Patrick O'Shea		18	67.40	0.121	0.30
257	Plan 8120870, Block 2, Lot 28 of SE 12-53-2-W5M	Robert Wayne Russell Joanne Lynn Russell		18	70.44	0.127	0.31
258	Plan 8120870, Block 2, Lot 27 of SE 12-53-2-W5M	Christopher Jonathan MacPherson Allison Lorraine MacPherson		18	46.68	0.086	0.21
259	Plan 8120870, Block 2, Lot 26 of SE 12-53-2-W5M	Trudie Ann Stuart		18	130.80	0.232	0.57
260	Plan 8120870, Block 1, Lot 12 of SE 12-53-2-W5M	Donald Cooper Gemma Cooper		18	119.43	0.216	0.53
261	Plan 7620086, Block 1, Lot 12 of W 12-53-2-W5M	Robert F Boyd J Leigh Boyd		18	166.35	0.299	0.74
262	Plan 7620086, Block 4, Lot 10 of W 12-53-2-W5M	Donald N Bruce Lisa A Bruce		18	151.94	0.274	0.68
263	Plan 7620086, Block 4, Lot R-4 (Reserve) of W 12-53-2-W5M	The County Of Parkland No. 31. Attention: Linda Murtha		18	9.25	0.017	0.04
264	Plan 7922398, Block 4, Lot 6A of SW 12-53-2-W5M	Michael Peter Mudry		18	169.90	0.307	0.76
265	Plan 7620086, Block 3, Lot 4 of W 12-53-2-W5M	Gabor Dobos		18	232.89	0.417	1.03
266	Plan 7620086, Block 3, Lot R-6 (Reserve) of W 12-53-2-W5M	The County Of Parkland No. 31. Attention: Linda Murtha		18	6.13	0.011	0.03

NOTES:

1. Easement lengths are the length of centre line at the easement location. Areas noted represent actual areas, not necessarily length times width.
2. Areas and lengths are calculated in UTM coordinates.
3. Owner/Occupant information is as of 2017/02/14.
4. Unit Conversions:

   1 Hectare (ha) = 2.471 Acres (Ac.).
   1 Metre (m) = 3.281 Feet (ft).
   1 Kilometre (km) = 0.621 Miles (mi).

DOCUMENT NUMBER	PAGE	REV.	DESCRIPTION	DATE	BY
M002-PI03006	12	0	ISSUED FOR INFORMATION	2017/02/24	DWY

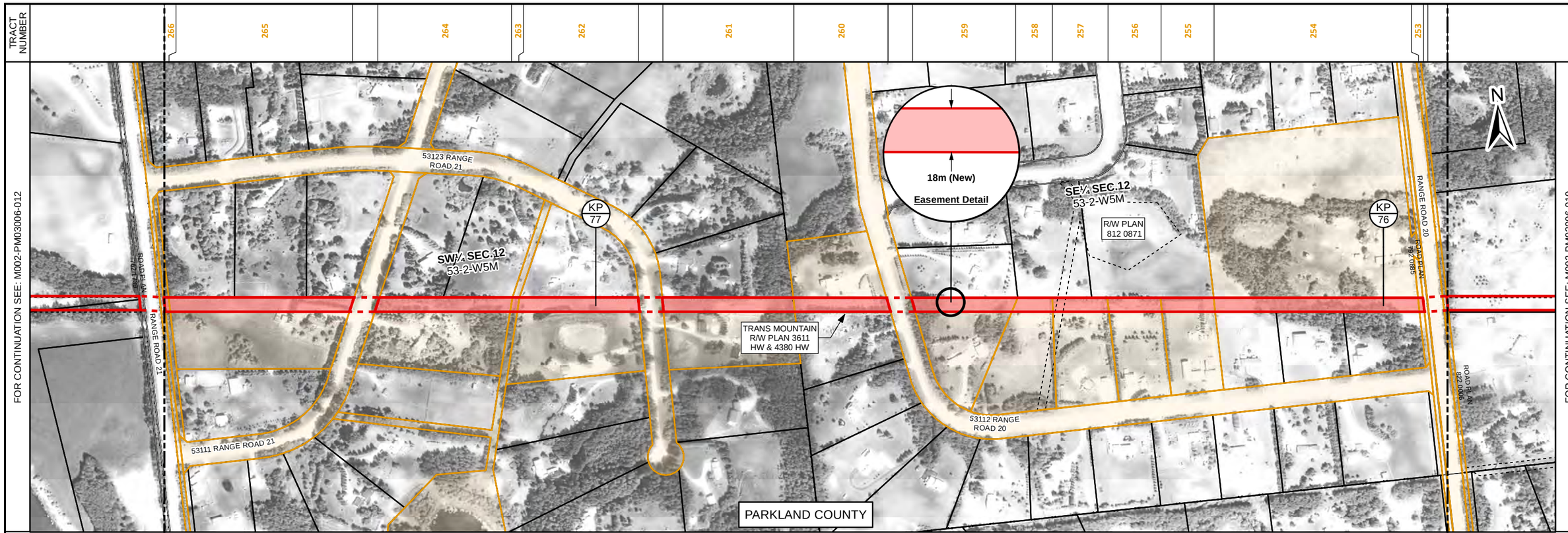

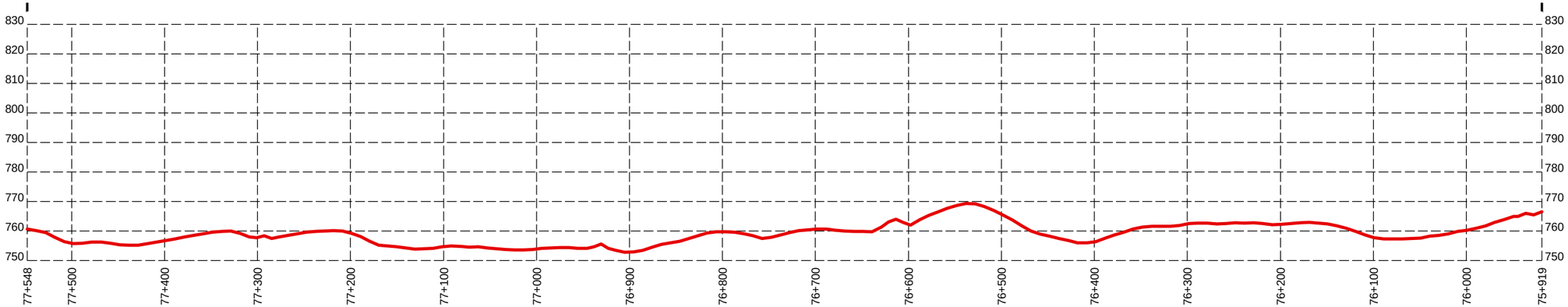

PROFILE

SCALE: HORIZONTAL 1:5,000. VERTICAL 1:1,000.
DATA SOURCE: LIDAR PROVIDED BY AIRBORNE IMAGING, 2007.

LEGEND

- KP ? — TMEP KILOMETRE POST (1KM)
- PROPOSED TMEP EASEMENT
- PROPOSED TMEP LAND RIGHTS ACQUIRED THROUGH UTILITY CROSSING OR OTHER NON-EASEMENT AGREEMENT
- OTHER EXISTING EASEMENTS
- LAND PARCEL / TRACT
- QUARTER SECTION (ALBERTA TOWNSHIP SYSTEM)

SCALE: 1:5,000
COORDINATE SYSTEM: NAD 1983 UTM ZONE 11N

SIZE: 11 x 17

NOTES

1. ALL DIMENSIONS ARE IN METRES UNLESS SHOWN OTHERWISE.
2. PARCEL BOUNDARIES ARE AS OF 2017/02/14.
3. TRACT BOUNDARIES SHOWN IN THE BAND ACROSS THE TOP OF THE MAP ARE PROJECTIONS UPWARDS OF THE LOCATIONS WHERE THE PIPELINE CROSSES THE PARCEL BOUNDARIES.
4. UNIT CONVERSIONS:
   1 HECTARE (ha) = 2.471 ACRES (Ac.).
   1 METRE (m) = 3.281 FEET (ft).
   1 KILOMETRE (km) = 0.621 MILES (mi).

THIS DOCUMENT WAS PREPARED BY UPI PROJECTS CANADA LTD. ON BEHALF OF TRANS MOUNTAIN PIPELINE ULC FOR THE REGULATORY REVIEW OF THE TRANS MOUNTAIN EXPANSION PROJECT (PURPOSE). THIS DOCUMENT IS OWNED BY TRANS MOUNTAIN PIPELINE ULC AND MAY BE REPRODUCED FOR THE INTENDED PURPOSE ONLY AND SHALL NOT BE UTILIZED FOR ANY OTHER PURPOSE WITHOUT THE PRIOR WRITTEN APPROVAL OF TRANS MOUNTAIN PIPELINE ULC.

0 100 200 METRES

REV	DESCRIPTION	DATE	DRN	CKD	APP
0	ISSUED FOR INFORMATION	2017/02/24	LPT	KBW	DMM

TRANSMOUNTAIN

TRANS MOUNTAIN EXPANSION PROJECT

PLAN AND PROFILE OF TMEP EASEMENT

KP 75+919 TO KP 77+548

TWP.53-RGE.2-W5M

DRAWING NUMBER	SHT. NO.	REV.
M002-PM03006	011	0

BOOK OF REFERENCE - TRANS MOUNTAIN EXPANSION PROJECT

TRANS MOUNTAIN

EDMONTON - JASPER SEGMENT 2 SHEET: 12 KP 77+548 TO KP 79+192

TRACT NUMBER	LEGAL DESCRIPTION	LANDOWNER/OCCUPANT		PROPOSED NEW EASEMENT			
		OWNER(S)	OCCUPANT(S)	WIDTH (m)	LENGTH (m)	AREA (ha)	AREA (Ac.)
267	SE 11-53-2-W5M	HRN Development Corporation. Attention: Syed Hasan, President		18	30.97	0.083	0.21
268	Descriptive Plan 0024717, Lot 1 of SE 11-53-2-W5M	Renee Marie Turlock		18	778.32	1.373	3.39
269	Plan 0524274, Block 1, Lot 17 of SW 11-53-2-W5M	Robert J Tysowski Heather Moorhouse		18	343.01	0.611	1.51
270	Plan 8021703, Block 3, Lot 6 of SW 11-53-2-W5M	Colton Barlow Michelle Gerhardt		18	73.78	0.137	0.34
271	Plan 8021703, Block 3, Lot 5 of SW 11-53-2-W5M	Lorna Joyce Erickson		18	64.16	0.115	0.29
272	Plan 8021703, Block 3, Lot 4 of SW 11-53-2-W5M	Valerie J Blackwell John A Blackwell		18	77.82	0.140	0.35
273	Plan 8021703, Block 3, Lot 2A of SW 11-53-2-W5M	Sandie Blackford		18	191.01	0.344	0.85
274	Plan 8021703, Block 3, Lot 1MR Municipal Reserve of SW 11-53-2-W5M	The County Of Parkland No. 31. Attention: Linda Murtha		18	6.30	0.011	0.03

NOTES:

1. Easement lengths are the length of centre line at the easement location. Areas noted represent actual areas, not necessarily length times width.
2. Areas and lengths are calculated in UTM coordinates.
3. Owner/Occupant information is as of 2017/02/14.
4. Unit Conversions:

   1 Hectare (ha) = 2.471 Acres (Ac.).
   1 Metre (m) = 3.281 Feet (ft).
   1 Kilometre (km) = 0.621 Miles (mi).

DOCUMENT NUMBER	PAGE	REV.	DESCRIPTION	DATE	BY
M002-PI03006	13	0	ISSUED FOR INFORMATION	2017/02/24	DWY

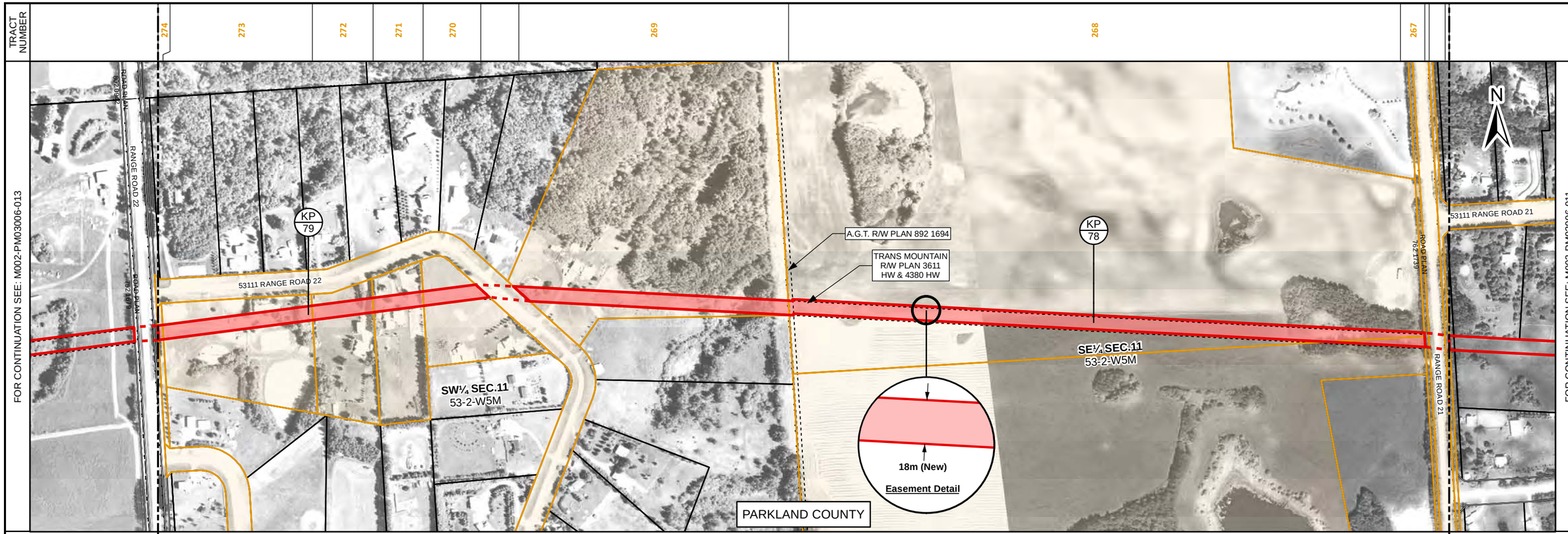

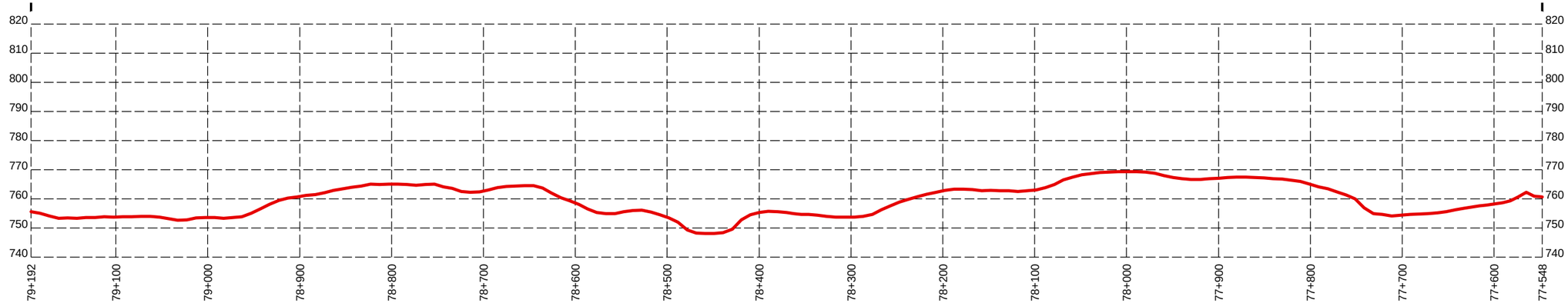

PROFILE

SCALE: HORIZONTAL 1:5,000. VERTICAL 1:1,000.
DATA SOURCE: LIDAR PROVIDED BY AIRBORNE IMAGING, 2007.

LEGEND

- KP ? — TMEP KILOMETRE POST (1KM)
- PROPOSED TMEP EASEMENT
- PROPOSED TMEP LAND RIGHTS ACQUIRED THROUGH UTILITY CROSSING OR OTHER NON-EASEMENT AGREEMENT
- OTHER EXISTING EASEMENTS
- LAND PARCEL / TRACT
- QUARTER SECTION (ALBERTA TOWNSHIP SYSTEM)

SCALE: 1:5,000
COORDINATE SYSTEM: NAD 1983 UTM ZONE 11N

SIZE: 11 x 17

NOTES

1. ALL DIMENSIONS ARE IN METRES UNLESS SHOWN OTHERWISE.
2. PARCEL BOUNDARIES ARE AS OF 2017/02/14.
3. TRACT BOUNDARIES SHOWN IN THE BAND ACROSS THE TOP OF THE MAP ARE PROJECTIONS UPWARDS OF THE LOCATIONS WHERE THE PIPELINE CROSSES THE PARCEL BOUNDARIES.
4. UNIT CONVERSIONS:
   1 HECTARE (ha) = 2.471 ACRES (Ac.).
   1 METRE (m) = 3.281 FEET (ft).
   1 KILOMETRE (km) = 0.621 MILES (mi).

THIS DOCUMENT WAS PREPARED BY UPI PROJECTS CANADA LTD. ON BEHALF OF TRANS MOUNTAIN PIPELINE ULC FOR THE REGULATORY REVIEW OF THE TRANS MOUNTAIN EXPANSION PROJECT (PURPOSE). THIS DOCUMENT IS OWNED BY TRANS MOUNTAIN PIPELINE ULC AND MAY BE REPRODUCED FOR THE INTENDED PURPOSE ONLY AND SHALL NOT BE UTILIZED FOR ANY OTHER PURPOSE WITHOUT THE PRIOR WRITTEN APPROVAL OF TRANS MOUNTAIN PIPELINE ULC.

0 100 200 METRES

REV	DESCRIPTION	DATE	DRN	CKD	APP
0	ISSUED FOR INFORMATION	2017/02/24	LPT	KBW	DMM

TRANSMOUNTAIN

TRANS MOUNTAIN EXPANSION PROJECT

PLAN AND PROFILE OF TMEP EASEMENT

KP 77+548 TO KP 79+192

TWP.53-RGE.2-W5M

DRAWING NUMBER	SHT. NO.	REV.
M002-PM03006	012	0

BOOK OF REFERENCE - TRANS MOUNTAIN EXPANSION PROJECT

TRANS MOUNTAIN

EDMONTON - JASPER SEGMENT 2 SHEET: 13 KP 79+192 TO KP 82+467

TRACT NUMBER	LEGAL DESCRIPTION	LANDOWNER/OCCUPANT		PROPOSED NEW EASEMENT			
		OWNER(S)	OCCUPANT(S)	WIDTH (m)	LENGTH (m)	AREA (ha)	AREA (Ac.)
275	SE 10-53-2-W5M	Sharon McGuire	Dave Hrasko	18	803.29	1.446	3.57
276	SW 10-53-2-W5M	- 50/100 Interest Fred Tautchin - 50/100 Interest Stanley Tautchin	Stephen Wasylyshyn	18	797.49	1.435	3.55
277	S 1/2 of SE 9-53-2-W5M	Anne Ronsky Nicholas Russel Ronsky	Dave Hrasko	18	190.19	0.426	1.05
278	N 1/2 of SE 9-53-2-W5M	Patricia Jones	John Hrasko	18	606.63	1.008	2.49
279	SW 9-53-2-W5M	Stephen J Wasylyshyn		18	805.81	1.450	3.58

NOTES:

1. Easement lengths are the length of centre line at the easement location. Areas noted represent actual areas, not necessarily length times width.
2. Areas and lengths are calculated in UTM coordinates.
3. Owner/Occupant information is as of 2017/02/14.
4. Unit Conversions:

   1 Hectare (ha) = 2.471 Acres (Ac.).
   1 Metre (m) = 3.281 Feet (ft).
   1 Kilometre (km) = 0.621 Miles (mi).

DOCUMENT NUMBER	PAGE	REV.	DESCRIPTION	DATE	BY
M002-PI03006	14	0	ISSUED FOR INFORMATION	2017/02/24	DWY

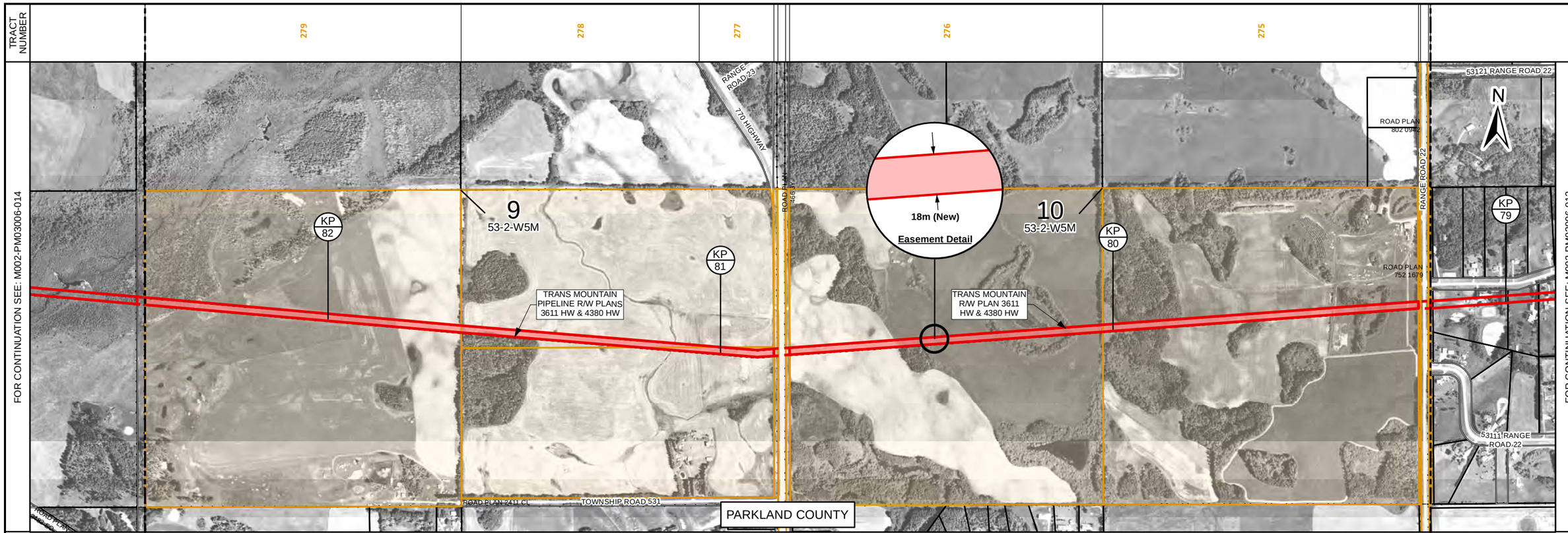

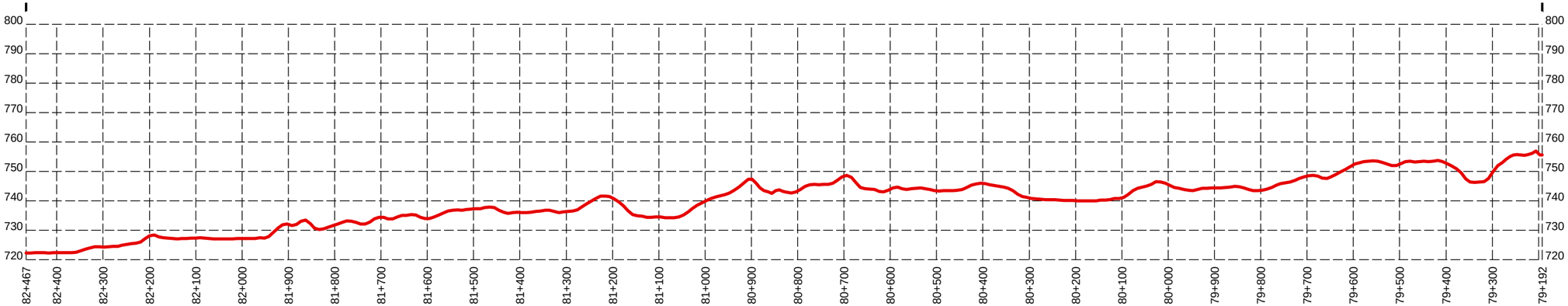

PROFILE

SCALE: HORIZONTAL 1:10,000. VERTICAL 1:1,000.
DATA SOURCE: LIDAR PROVIDED BY AIRBORNE IMAGING, 2007.

LEGEND

- KP ? — TMEP KILOMETRE POST (1KM)
- PROPOSED TMEP EASEMENT
- PROPOSED TMEP LAND RIGHTS ACQUIRED THROUGH UTILITY CROSSING OR OTHER NON-EASEMENT AGREEMENT
- OTHER EXISTING EASEMENTS
- LAND PARCEL / TRACT
- QUARTER SECTION (ALBERTA TOWNSHIP SYSTEM)

SCALE: 1:10,000
COORDINATE SYSTEM: NAD 1983 UTM ZONE 11N

SIZE: 11 x 17

NOTES

1. ALL DIMENSIONS ARE IN METRES UNLESS SHOWN OTHERWISE.
2. PARCEL BOUNDARIES ARE AS OF 2017/02/14.
3. TRACT BOUNDARIES SHOWN IN THE BAND ACROSS THE TOP OF THE MAP ARE PROJECTIONS UPWARDS OF THE LOCATIONS WHERE THE PIPELINE CROSSES THE PARCEL BOUNDARIES.
4. UNIT CONVERSIONS:
   1 HECTARE (ha) = 2.471 ACRES (Ac.).
   1 METRE (m) = 3.281 FEET (ft).
   1 KILOMETRE (km) = 0.621 MILES (mi).

THIS DOCUMENT WAS PREPARED BY UPI PROJECTS CANADA LTD. ON BEHALF OF TRANS MOUNTAIN PIPELINE ULC FOR THE REGULATORY REVIEW OF THE TRANS MOUNTAIN EXPANSION PROJECT (PURPOSE). THIS DOCUMENT IS OWNED BY TRANS MOUNTAIN PIPELINE ULC AND MAY BE REPRODUCED FOR THE INTENDED PURPOSE ONLY AND SHALL NOT BE UTILIZED FOR ANY OTHER PURPOSE WITHOUT THE PRIOR WRITTEN APPROVAL OF TRANS MOUNTAIN PIPELINE ULC.

0 100 200 300 400 500 METRES

REV	DESCRIPTION	DATE	DRN	CKD	APP
0	ISSUED FOR INFORMATION	2017/02/24	LPT	KBW	DMM

TRANSMOUNTAIN

TRANS MOUNTAIN EXPANSION PROJECT

PLAN AND PROFILE OF TMEP EASEMENT

KP 79+192 TO KP 82+467

TWP.53-RGE.2-W5M

DRAWING NUMBER	SHT. NO.	REV.
M002-PM03006	013	0

BOOK OF REFERENCE - TRANS MOUNTAIN EXPANSION PROJECT

TRANS MOUNTAIN

EDMONTON - JASPER SEGMENT 2 SHEET: 14 KP 82+467 TO KP 85+729

TRACT NUMBER	LEGAL DESCRIPTION	LANDOWNER/OCCUPANT		PROPOSED NEW EASEMENT			
		OWNER(S)	OCCUPANT(S)	WIDTH (m)	LENGTH (m)	AREA (ha)	AREA (Ac.)
280	Ptn. of SE 8-53-2-W5M	Stephen J Wasylyshyn		18	808.66	1.455	3.60
281	Ptn. of SW 8-53-2-W5M	- 1/2 Interest John Edward Webster - 1/2 Interest William Lloyd Webster	Jeff Lenz	18	807.98	1.454	3.59
282	Ptn. of SE 7-53-2-W5M	Darrel M Velichko Colette J Velichko		18	803.81	1.447	3.57
283	Ptn. of SW 7-53-2-W5M	Trudy Challborn		18	608.55	1.146	2.83
284	NW 7-53-2-W5M	Cougar Creek Golf Resort Inc. Attention: Bill Gegoire		18	192.54	0.292	0.72

NOTES:

1. Easement lengths are the length of centre line at the easement location. Areas noted represent actual areas, not necessarily length times width.
2. Areas and lengths are calculated in UTM coordinates.
3. Owner/Occupant information is as of 2017/02/14.
4. Unit Conversions:

   1 Hectare (ha) = 2.471 Acres (Ac.).
   1 Metre (m) = 3.281 Feet (ft).
   1 Kilometre (km) = 0.621 Miles (mi).

DOCUMENT NUMBER	PAGE	REV.	DESCRIPTION	DATE	BY
M002-PI03006	15	0	ISSUED FOR INFORMATION	2017/02/24	DWY

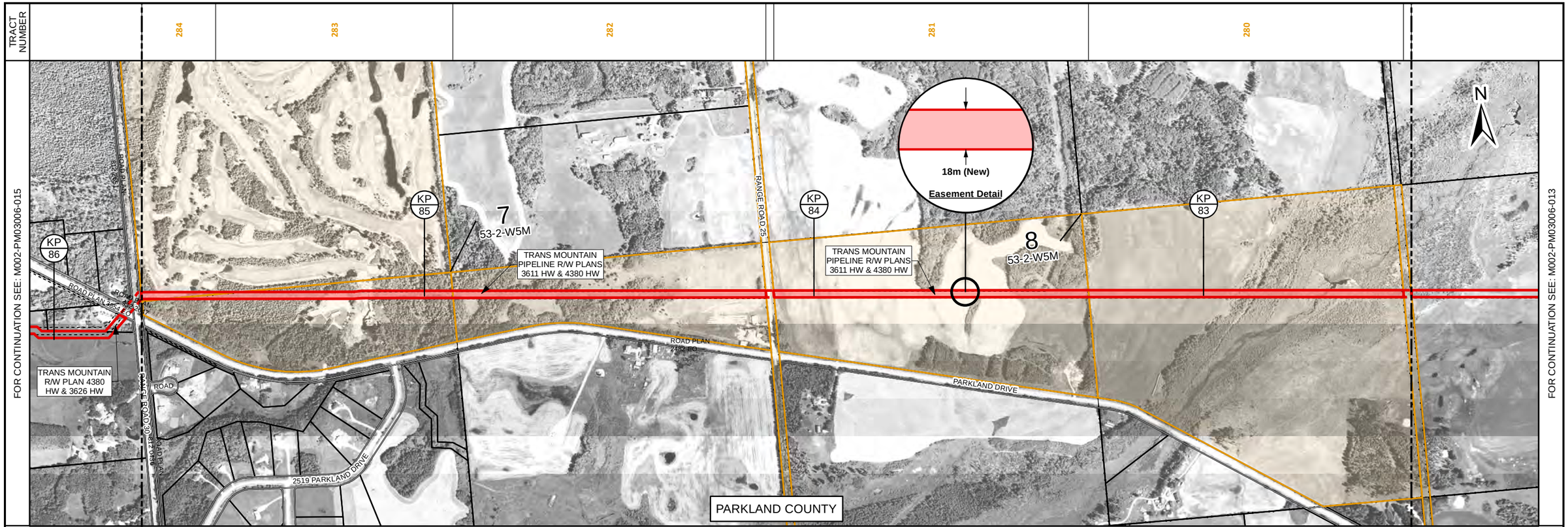

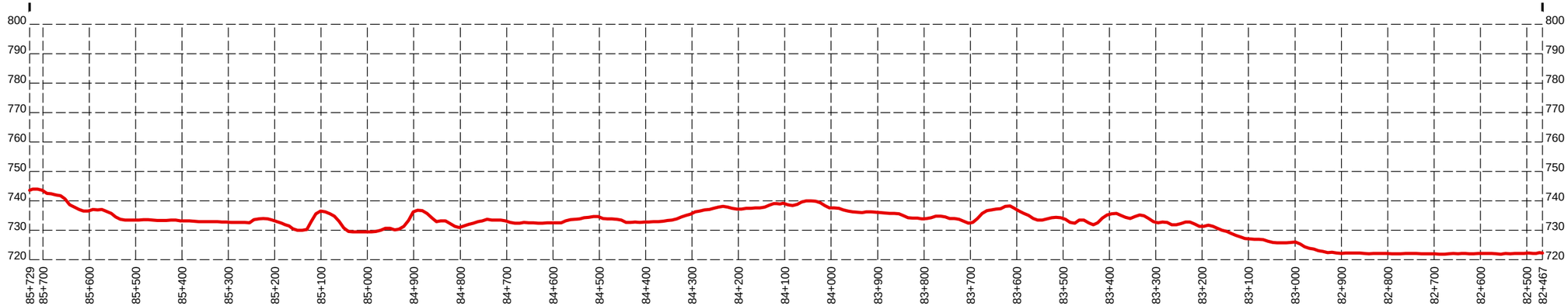

PROFILE

SCALE: HORIZONTAL 1:10,000. VERTICAL 1:1,000.
DATA SOURCE: LIDAR PROVIDED BY AIRBORNE IMAGING, 2007.

LEGEND

- KP ? — TMEP KILOMETRE POST (1KM)
- PROPOSED TMEP EASEMENT
- PROPOSED TMEP LAND RIGHTS ACQUIRED THROUGH UTILITY CROSSING OR OTHER NON-EASEMENT AGREEMENT
- OTHER EXISTING EASEMENTS
- LAND PARCEL / TRACT
- QUARTER SECTION (ALBERTA TOWNSHIP SYSTEM)

SCALE: 1:10,000
COORDINATE SYSTEM: NAD 1983 UTM ZONE 11N

SIZE: 11 x 17

NOTES

1. ALL DIMENSIONS ARE IN METRES UNLESS SHOWN OTHERWISE.
2. PARCEL BOUNDARIES ARE AS OF 2017/02/14.
3. TRACT BOUNDARIES SHOWN IN THE BAND ACROSS THE TOP OF THE MAP ARE PROJECTIONS UPWARDS OF THE LOCATIONS WHERE THE PIPELINE CROSSES THE PARCEL BOUNDARIES.
4. UNIT CONVERSIONS:
   1 HECTARE (ha) = 2.471 ACRES (Ac.).
   1 METRE (m) = 3.281 FEET (ft).
   1 KILOMETRE (km) = 0.621 MILES (mi).

THIS DOCUMENT WAS PREPARED BY UPI PROJECTS CANADA LTD. ON BEHALF OF TRANS MOUNTAIN PIPELINE ULC FOR THE REGULATORY REVIEW OF THE TRANS MOUNTAIN EXPANSION PROJECT (PURPOSE). THIS DOCUMENT IS OWNED BY TRANS MOUNTAIN PIPELINE ULC AND MAY BE REPRODUCED FOR THE INTENDED PURPOSE ONLY AND SHALL NOT BE UTILIZED FOR ANY OTHER PURPOSE WITHOUT THE PRIOR WRITTEN APPROVAL OF TRANS MOUNTAIN PIPELINE ULC.

0 100 200 300 400 500 METRES

REV	DESCRIPTION	DATE	DRN	CKD	APP
0	ISSUED FOR INFORMATION	2017/02/24	LPT	KBW	DMM

TRANSMOUNTAIN

TRANS MOUNTAIN EXPANSION PROJECT

PLAN AND PROFILE OF TMEP EASEMENT

KP 82+467 TO KP 85+729

TWP.53-RGE.2-W5M

DRAWING NUMBER	SHT. NO.	REV.
M002-PM03006	014	0

BOOK OF REFERENCE - TRANS MOUNTAIN EXPANSION PROJECT

EDMONTON - JASPER SEGMENT 2 SHEET: 15 KP 85+729 TO KP 89+054

TRACT NUMBER	LEGAL DESCRIPTION	LANDOWNER/OCCUPANT		PROPOSED NEW EASEMENT			
		OWNER(S)	OCCUPANT(S)	WIDTH (m)	LENGTH (m)	AREA (ha)	AREA (Ac.)
286	Plan 9222931, Lot 1 of SE 12-53-3-W5M	Collin Jellison Alannah Carbonneau		18	49.99	0.102	0.25
287	Plan 9222931, Lot 2 of SE 12-53-3-W5M	- as to an undivided 1/2 interest Frederick James Newman - as to an undivided 1/2 interest Pauline Alexandra Newman		18	724.27	1.304	3.22
288	Ptn. of NE 12-53-3-W5M	Robert Johnson		18	36.77	0.039	0.10
289	Ptn. Lsd 3, 4 & 6, N 1/2 & SE of Lsd 5 of SW 12-53-3-W5M	Annabella Balharry Hedge	David Lloyd Hedge	18	111.11	0.054	0.13
290	NW 12-53-3-W5M	Big Buck Enterprises Inc. Attention: Claude Lessard	John Hrasko	18	773.33	1.327	3.28
291	NE 11-53-3-W5M	Milan Mrdjenovich		18	809.26	1.456	3.60
292	NW 11-53-3-W5M	Donald Ralph Robertson Dale Lynn Robertson	Kevin Milne	18	808.41	1.457	3.60

NOTES:

1. Easement lengths are the length of centre line at the easement location. Areas noted represent actual areas, not necessarily length times width.
2. Areas and lengths are calculated in UTM coordinates.
3. Owner/Occupant information is as of 2017/02/14.
4. Unit Conversions:

   1 Hectare (ha) = 2.471 Acres (Ac.).
   1 Metre (m) = 3.281 Feet (ft).
   1 Kilometre (km) = 0.621 Miles (mi).

DOCUMENT NUMBER	PAGE	REV.	DESCRIPTION	DATE	BY
M002-PI03006	16	0	ISSUED FOR INFORMATION	2017/02/24	DWY

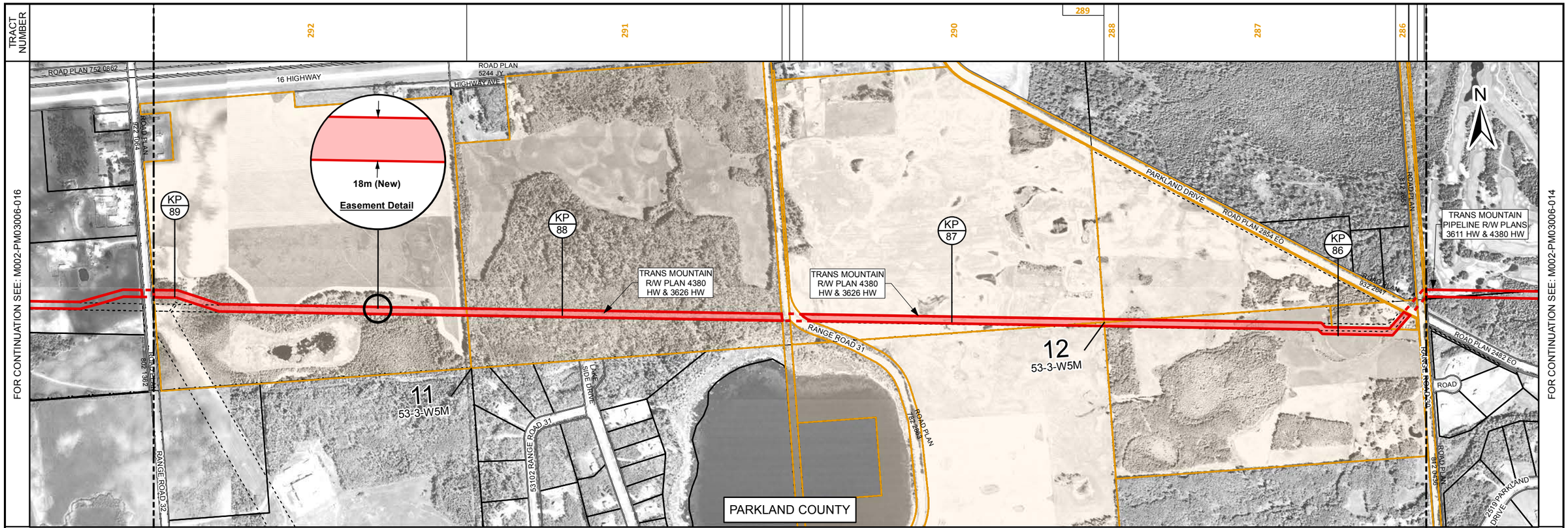

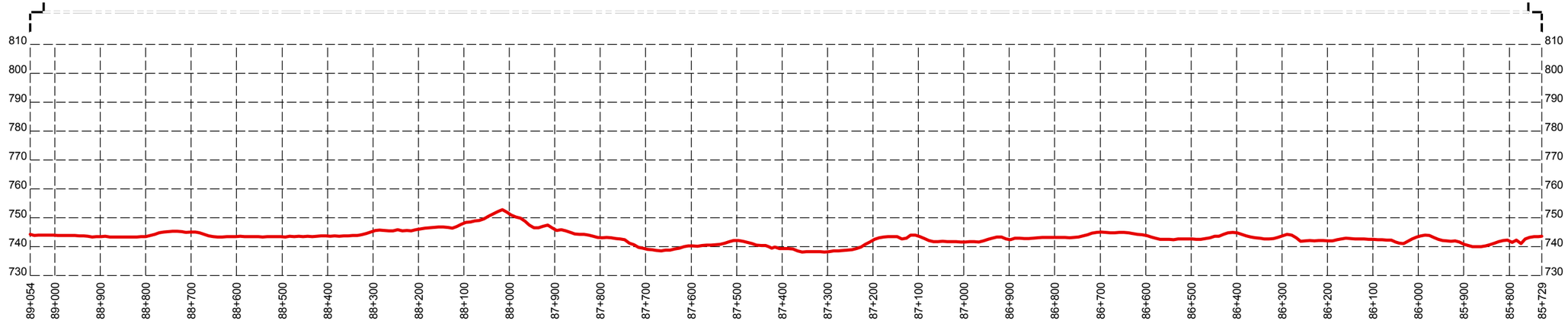

PROFILE

SCALE: HORIZONTAL 1:10,000. VERTICAL 1:1,000.
DATA SOURCE: LIDAR PROVIDED BY AIRBORNE IMAGING, 2007.

LEGEND

- KP ? — TMEP KILOMETRE POST (1KM)
- PROPOSED TMEP EASEMENT
- PROPOSED TMEP LAND RIGHTS ACQUIRED THROUGH UTILITY CROSSING OR OTHER NON-EASEMENT AGREEMENT
- OTHER EXISTING EASEMENTS
- LAND PARCEL / TRACT
- QUARTER SECTION (ALBERTA TOWNSHIP SYSTEM)

SCALE: 1:10,000
COORDINATE SYSTEM: NAD 1983 UTM ZONE 11N

SIZE: 11 x 17

NOTES

1. ALL DIMENSIONS ARE IN METRES UNLESS SHOWN OTHERWISE.
2. PARCEL BOUNDARIES ARE AS OF 2017/02/14.
3. TRACT BOUNDARIES SHOWN IN THE BAND ACROSS THE TOP OF THE MAP ARE PROJECTIONS UPWARDS OF THE LOCATIONS WHERE THE PIPELINE CROSSES THE PARCEL BOUNDARIES.
4. UNIT CONVERSIONS:
   1 HECTARE (ha) = 2.471 ACRES (Ac.).
   1 METRE (m) = 3.281 FEET (ft).
   1 KILOMETRE (km) = 0.621 MILES (mi).

THIS DOCUMENT WAS PREPARED BY UPI PROJECTS CANADA LTD. ON BEHALF OF TRANS MOUNTAIN PIPELINE ULC FOR THE REGULATORY REVIEW OF THE TRANS MOUNTAIN EXPANSION PROJECT (PURPOSE). THIS DOCUMENT IS OWNED BY TRANS MOUNTAIN PIPELINE ULC AND MAY BE REPRODUCED FOR THE INTENDED PURPOSE ONLY AND SHALL NOT BE UTILIZED FOR ANY OTHER PURPOSE WITHOUT THE PRIOR WRITTEN APPROVAL OF TRANS MOUNTAIN PIPELINE ULC.

0 100 200 300 400 500 METRES

REV	DESCRIPTION	DATE	DRN	CKD	APP
0	ISSUED FOR INFORMATION	2017/02/24	LPT	KBW	DMM

TRANSMOUNTAIN

TRANS MOUNTAIN EXPANSION PROJECT

PLAN AND PROFILE OF TMEP EASEMENT

KP 85+729 TO KP 89+054

TWP.53-RGE.2-W5M & TWP.53-RGE.3-W5M

DRAWING NUMBER	SHT. NO.	REV.
M002-PM03006	015	0

BOOK OF REFERENCE - TRANS MOUNTAIN EXPANSION PROJECT

TRANS MOUNTAIN

EDMONTON - JASPER SEGMENT 2 SHEET: 16 KP 89+054 TO KP 92+328

TRACT NUMBER	LEGAL DESCRIPTION	LANDOWNER/OCCUPANT		PROPOSED NEW EASEMENT			
		OWNER(S)	OCCUPANT(S)	WIDTH (m)	LENGTH (m)	AREA (ha)	AREA (Ac.)
293	Plan 8021363, Block 1 of NE 10-53-3-W5M	Antonio Arlia Gina E Arlia		18	803.23	1.446	3.57
294	NW 10-53-3-W5M	- 1/4 Interest Waldemar Guenther	John Hrasko	18	801.52	1.443	3.56
294.01	NW 10-53-3-W5M	- 1/4 Interest Margaret Thiele	John Hrasko	18	801.52	1.443	3.56
294.02	NW 10-53-3-W5M	- 1/4 Interest Irma Oskoboiny	John Hrasko	18	801.52	1.443	3.56
294.03	NW 10-53-3-W5M	- 1/4 Interest Elfriede Guenther	John Hrasko	18	801.52	1.443	3.56
298	Ptn. of NE 9-53-3-W5M	Joyce Eleanor Van Veelen (Deceased) c/o Brian Van Veelen, Power of Attorney for the Estate		18	806.03	1.450	3.58
299	NW 9-53-3-W5M	Brenda Lynn Bennett Grover Marvin Williams		18	733.62	1.380	3.41
300	Ptn. of NW 9-53-3-W5M	Sidney R Fuhr		18	73.65	0.072	0.18

NOTES:

1. Easement lengths are the length of centre line at the easement location. Areas noted represent actual areas, not necessarily length times width.
2. Areas and lengths are calculated in UTM coordinates.
3. Owner/Occupant information is as of 2017/02/14.
4. Unit Conversions:

   1 Hectare (ha) = 2.471 Acres (Ac.).
   1 Metre (m) = 3.281 Feet (ft).
   1 Kilometre (km) = 0.621 Miles (mi).

DOCUMENT NUMBER	PAGE	REV.	DESCRIPTION	DATE	BY
M002-PI03006	17	0	ISSUED FOR INFORMATION	2017/02/24	DWY

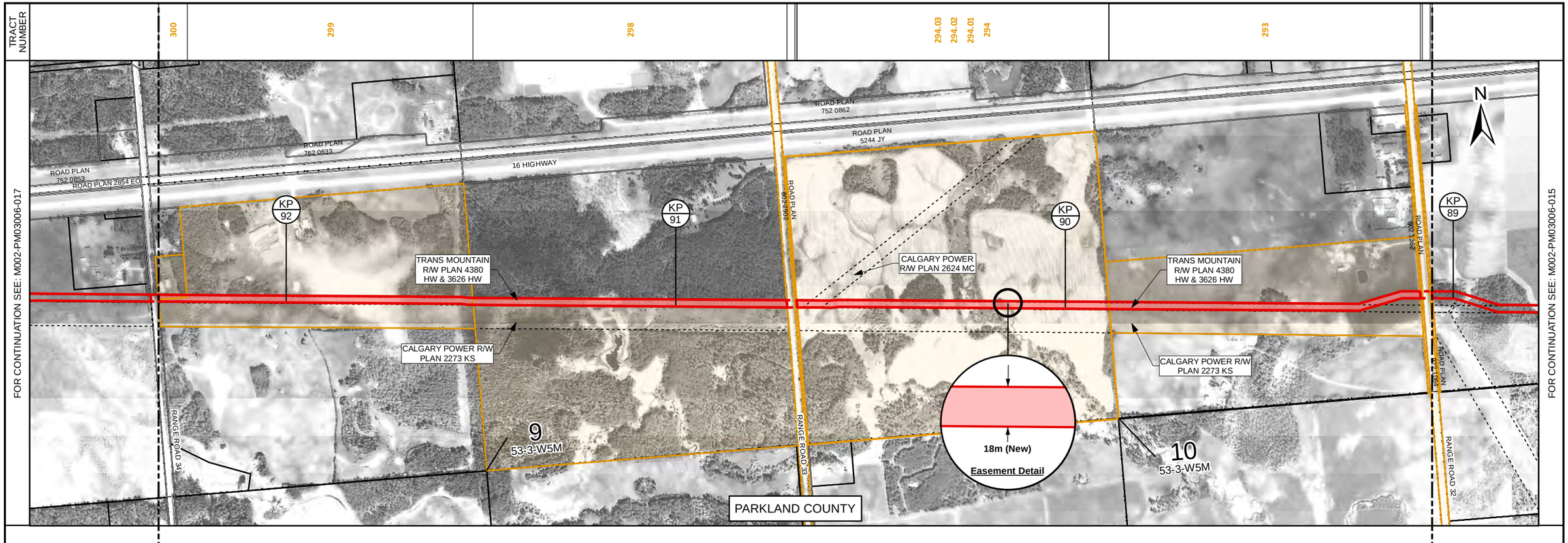

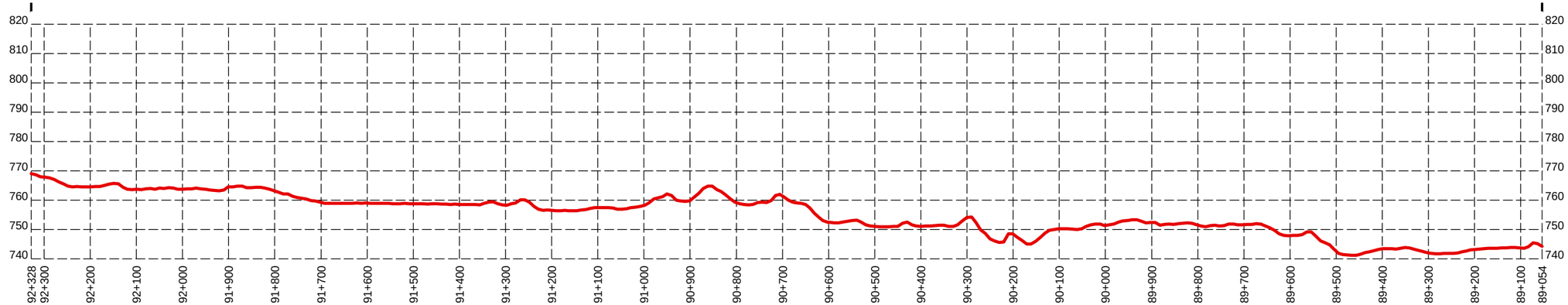

PROFILE

SCALE: HORIZONTAL 1:10,000. VERTICAL 1:1,000.
DATA SOURCE: LIDAR PROVIDED BY AIRBORNE IMAGING, 2007.

LEGEND

- KP ? — TMEP KILOMETRE POST (1KM)
- PROPOSED TMEP EASEMENT
- PROPOSED TMEP LAND RIGHTS ACQUIRED THROUGH UTILITY CROSSING OR OTHER NON-EASEMENT AGREEMENT
- OTHER EXISTING EASEMENTS
- LAND PARCEL / TRACT
- QUARTER SECTION (ALBERTA TOWNSHIP SYSTEM)

SCALE: 1:10,000
COORDINATE SYSTEM: NAD 1983 UTM ZONE 11N

SIZE: 11 x 17

NOTES

1. ALL DIMENSIONS ARE IN METRES UNLESS SHOWN OTHERWISE.
2. PARCEL BOUNDARIES ARE AS OF 2017/02/14.
3. TRACT BOUNDARIES SHOWN IN THE BAND ACROSS THE TOP OF THE MAP ARE PROJECTIONS UPWARDS OF THE LOCATIONS WHERE THE PIPELINE CROSSES THE PARCEL BOUNDARIES.
4. UNIT CONVERSIONS:
   1 HECTARE (ha) = 2.471 ACRES (Ac.).
   1 METRE (m) = 3.281 FEET (ft).
   1 KILOMETRE (km) = 0.621 MILES (mi).

THIS DOCUMENT WAS PREPARED BY UPI PROJECTS CANADA LTD. ON BEHALF OF TRANS MOUNTAIN PIPELINE ULC FOR THE REGULATORY REVIEW OF THE TRANS MOUNTAIN EXPANSION PROJECT (PURPOSE). THIS DOCUMENT IS OWNED BY TRANS MOUNTAIN PIPELINE ULC AND MAY BE REPRODUCED FOR THE INTENDED PURPOSE ONLY AND SHALL NOT BE UTILIZED FOR ANY OTHER PURPOSE WITHOUT THE PRIOR WRITTEN APPROVAL OF TRANS MOUNTAIN PIPELINE ULC.

0 100 200 300 400 500 METRES

REV	DESCRIPTION	DATE	DRN	CKD	APP
0	ISSUED FOR INFORMATION	2017/02/24	LPT	KBW	DMM

TRANSMOUNTAIN

TRANS MOUNTAIN EXPANSION PROJECT

PLAN AND PROFILE OF TMEP EASEMENT

KP 89+054 TO KP 92+328

TWP.53-RGE.3-W5M

DRAWING NUMBER	SHT. NO.	REV.
M002-PM03006	016	0

BOOK OF REFERENCE - TRANS MOUNTAIN EXPANSION PROJECT

TRANS MOUNTAIN

EDMONTON - JASPER SEGMENT 2 SHEET: 17 KP 92+328 TO KP 95+591

TRACT NUMBER	LEGAL DESCRIPTION	LANDOWNER/OCCUPANT		PROPOSED NEW EASEMENT			
		OWNER(S)	OCCUPANT(S)	WIDTH (m)	LENGTH (m)	AREA (ha)	AREA (Ac.)
301	NE 8-53-3-W5M	Douglas D Anderson		18	806.40	1.451	3.59
301.01	NW 8-53-3-W5M	Kieth William Hinkel Constance Laverne Hinkel	Clifford Prestidge	18	735.13	1.324	3.27
302	NE 7-53-3-W5M	Alberta Tourism, Parks and Recreation Attention: Mike Weyer, Land Use Officer		18	716.56	1.309	3.23
303	Ptn. of NW 7-53-3-W5M	Alberta Tourism, Parks and Recreation Attention: Mike Weyer, Land Use Officer		18	803.68	1.446	3.57

NOTES:

1. Easement lengths are the length of centre line at the easement location. Areas noted represent actual areas, not necessarily length times width.
2. Areas and lengths are calculated in UTM coordinates.
3. Owner/Occupant information is as of 2017/02/14.
4. Unit Conversions:

   1 Hectare (ha) = 2.471 Acres (Ac.).
   1 Metre (m) = 3.281 Feet (ft).
   1 Kilometre (km) = 0.621 Miles (mi).

DOCUMENT NUMBER	PAGE	REV.	DESCRIPTION	DATE	BY
M002-PI03006	18	0	ISSUED FOR INFORMATION	2017/02/24	DWY

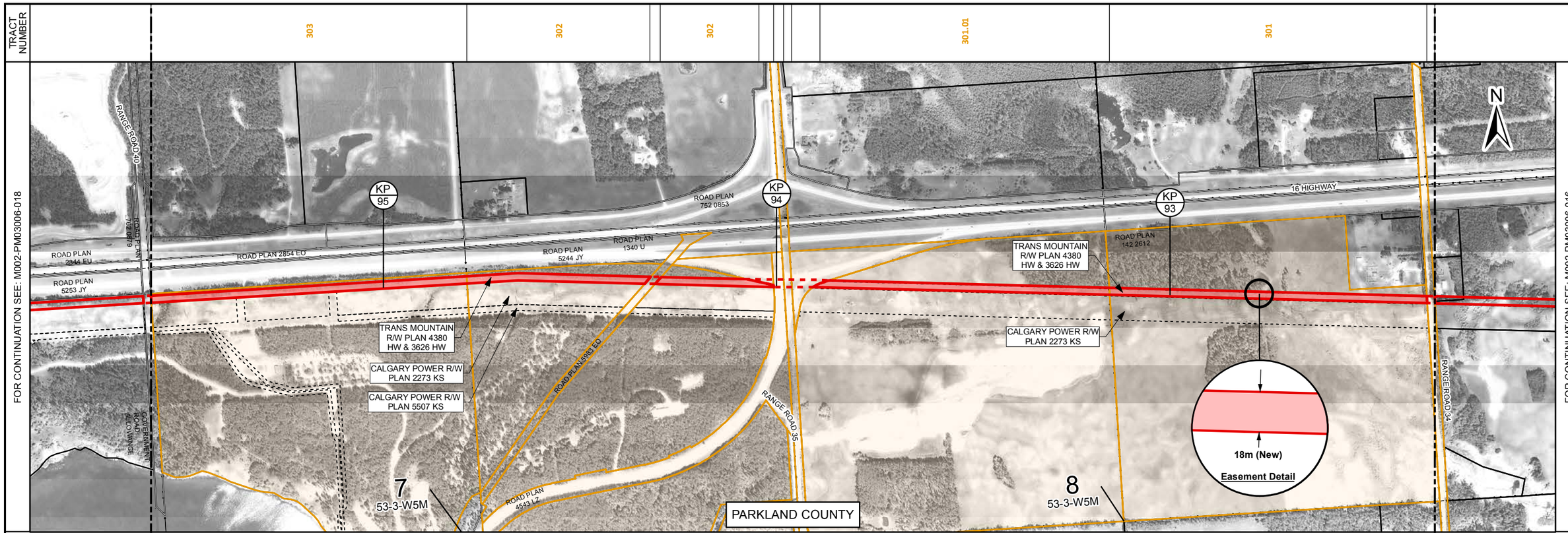

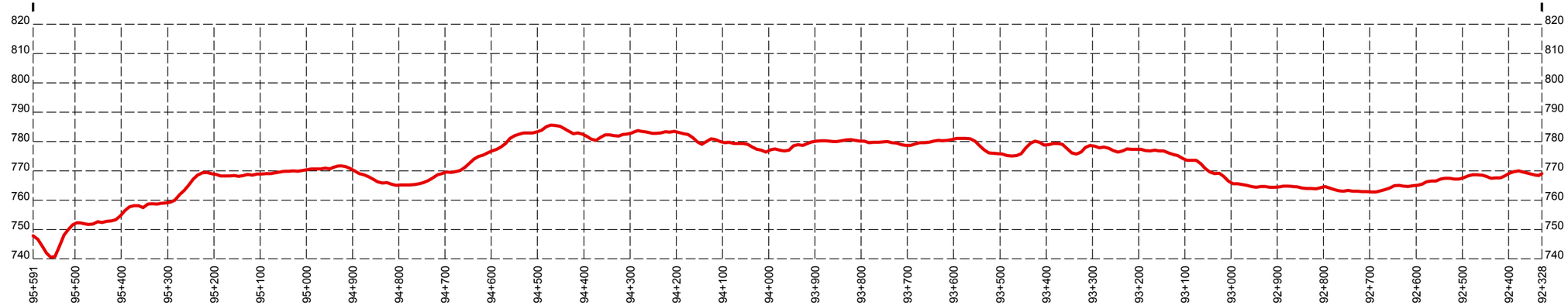

PROFILE

SCALE: HORIZONTAL 1:10,000. VERTICAL 1:1,000.
DATA SOURCE: LIDAR PROVIDED BY AIRBORNE IMAGING, 2007.

LEGEND

- KP ? — TMEP KILOMETRE POST (1KM)
- PROPOSED TMEP EASEMENT
- PROPOSED TMEP LAND RIGHTS ACQUIRED THROUGH UTILITY CROSSING OR OTHER NON-EASEMENT AGREEMENT
- OTHER EXISTING EASEMENTS
- LAND PARCEL / TRACT
- QUARTER SECTION (ALBERTA TOWNSHIP SYSTEM)

SCALE: 1:10,000
COORDINATE SYSTEM: NAD 1983 UTM ZONE 11N

SIZE: 11 x 17

NOTES

1. ALL DIMENSIONS ARE IN METRES UNLESS SHOWN OTHERWISE.
2. PARCEL BOUNDARIES ARE AS OF 2017/02/14.
3. TRACT BOUNDARIES SHOWN IN THE BAND ACROSS THE TOP OF THE MAP ARE PROJECTIONS UPWARDS OF THE LOCATIONS WHERE THE PIPELINE CROSSES THE PARCEL BOUNDARIES.
4. UNIT CONVERSIONS:
   1 HECTARE (ha) = 2.471 ACRES (Ac.).
   1 METRE (m) = 3.281 FEET (ft).
   1 KILOMETRE (km) = 0.621 MILES (mi).

THIS DOCUMENT WAS PREPARED BY UPI PROJECTS CANADA LTD. ON BEHALF OF TRANS MOUNTAIN PIPELINE ULC FOR THE REGULATORY REVIEW OF THE TRANS MOUNTAIN EXPANSION PROJECT (PURPOSE). THIS DOCUMENT IS OWNED BY TRANS MOUNTAIN PIPELINE ULC AND MAY BE REPRODUCED FOR THE INTENDED PURPOSE ONLY AND SHALL NOT BE UTILIZED FOR ANY OTHER PURPOSE WITHOUT THE PRIOR WRITTEN APPROVAL OF TRANS MOUNTAIN PIPELINE ULC.

0 100 200 300 400 500 METRES

REV	DESCRIPTION	DATE	DRN	CKD	APP
0	ISSUED FOR INFORMATION	2017/02/24	LPT	KBW	DMM

TRANSMOUNTAIN

TRANS MOUNTAIN EXPANSION PROJECT

PLAN AND PROFILE OF TMEP EASEMENT

KP 92+328 TO KP 95+591

TWP.53-RGE.3-W5M

DRAWING NUMBER	SHT. NO.	REV.
M002-PM03006	017	0

BOOK OF REFERENCE - TRANS MOUNTAIN EXPANSION PROJECT

TRANS MOUNTAIN

EDMONTON - JASPER SEGMENT 2 SHEET: 18 KP 95+591 TO KP 98+061

TRACT NUMBER	LEGAL DESCRIPTION	LANDOWNER/OCCUPANT		PROPOSED NEW EASEMENT			
		OWNER(S)	OCCUPANT(S)	WIDTH (m)	LENGTH (m)	AREA (ha)	AREA (Ac.)
304	Ptn. of NE 12-53-4-W5M	Alberta Tourism, Parks and Recreation Attention: Mike Weyer, Land Use Officer		18	708.71	1.275	3.15
305	Ptn. of NE 12-53-4-W5M	Alberta Tourism, Parks and Recreation Attention: Mike Weyer, Land Use Officer		18	95.93	0.173	0.43
306	Ptn. E 1/2 of NW 12-53-4-W5M	Alberta Tourism, Parks and Recreation Attention: Mike Weyer, Land Use Officer		18	403.00	0.725	1.79
307	Ptn. W 1/2 of NW 12-53-4-W5M	Alberta Tourism, Parks and Recreation Attention: Mike Weyer, Land Use Officer		18	35.23	0.102	0.25
309	Plan 9823804, Lot B of NW 12-53-4-W5M	The Village of Wabamun. Attention: Shawn Patience		18	141.71	0.254	0.63
310	NE 11-53-4-W5M	TransAlta Corporation Attention: Cori Timmerman, Landman		18	818.56	1.471	3.63

NOTES:

1. Easement lengths are the length of centre line at the easement location. Areas noted represent actual areas, not necessarily length times width.
2. Areas and lengths are calculated in UTM coordinates.
3. Owner/Occupant information is as of 2017/02/14.
4. Unit Conversions:

   1 Hectare (ha) = 2.471 Acres (Ac.).
   1 Metre (m) = 3.281 Feet (ft).
   1 Kilometre (km) = 0.621 Miles (mi).

DOCUMENT NUMBER	PAGE	REV.	DESCRIPTION	DATE	BY
M002-PI03006	19	0	ISSUED FOR INFORMATION	2017/02/24	DWY

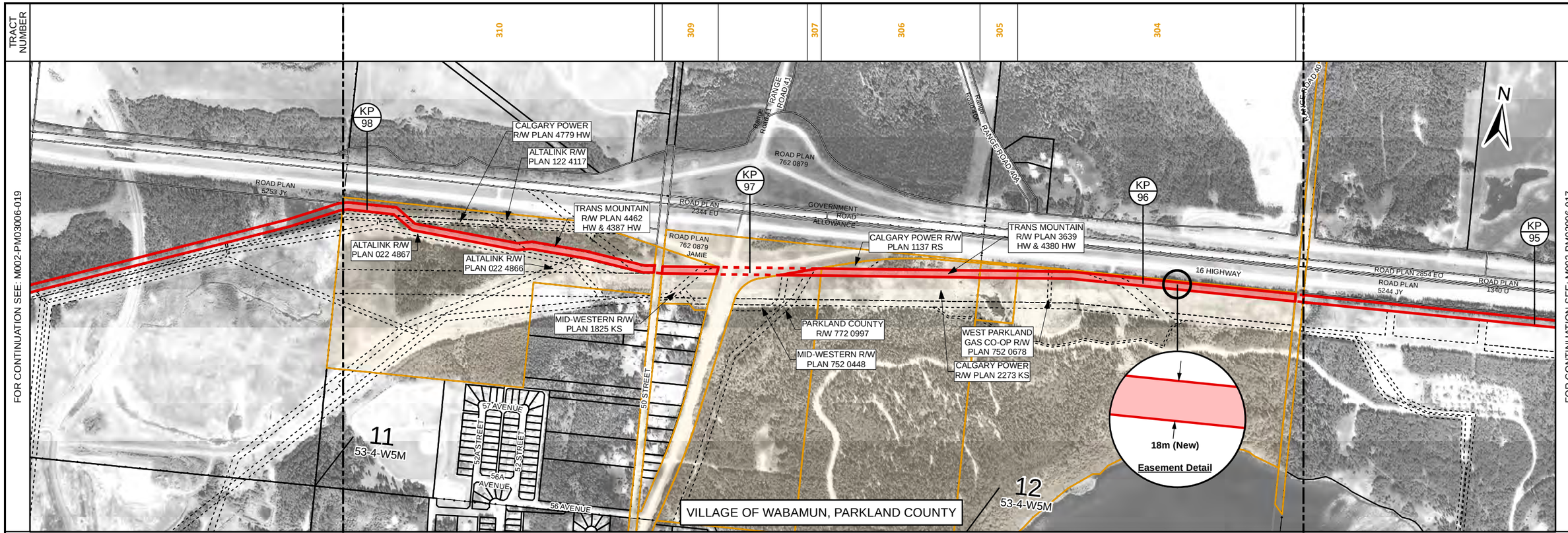

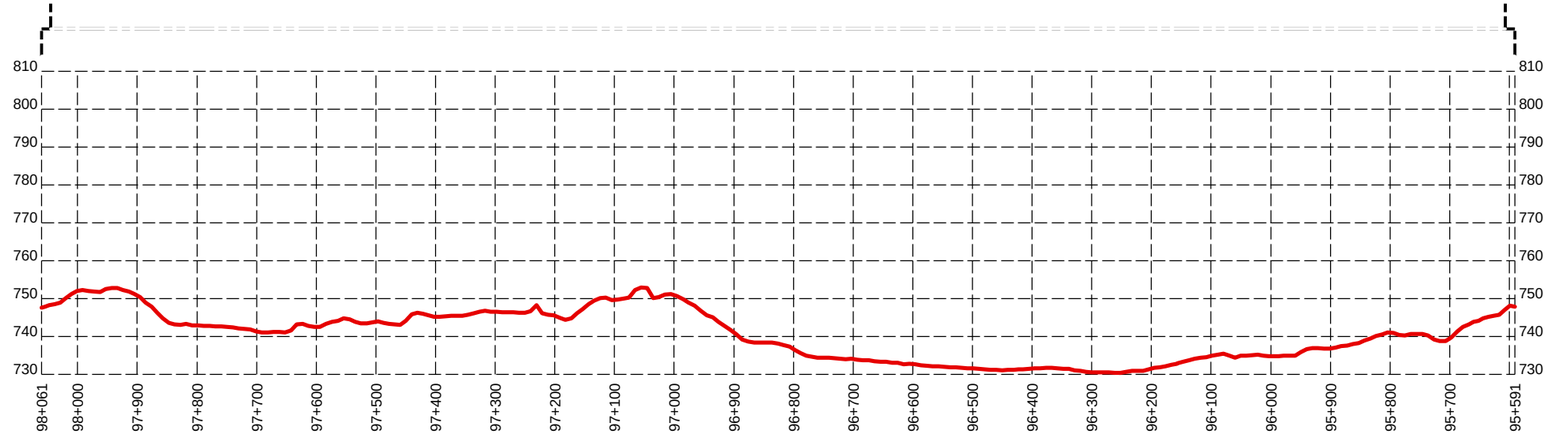

PROFILE

SCALE: HORIZONTAL 1:10,000. VERTICAL 1:1,000.
DATA SOURCE: LIDAR PROVIDED BY AIRBORNE IMAGING, 2007.

LEGEND

- KP ? — TMEP KILOMETRE POST (1KM)
- PROPOSED TMEP EASEMENT
- PROPOSED TMEP LAND RIGHTS ACQUIRED THROUGH UTILITY CROSSING OR OTHER NON-EASEMENT AGREEMENT
- OTHER EXISTING EASEMENTS
- LAND PARCEL / TRACT
- QUARTER SECTION (ALBERTA TOWNSHIP SYSTEM)

SCALE: 1:10,000
COORDINATE SYSTEM: NAD 1983 UTM ZONE 11N

SIZE: 11 x 17

NOTES

1. ALL DIMENSIONS ARE IN METRES UNLESS SHOWN OTHERWISE.
2. PARCEL BOUNDARIES ARE AS OF 2017/02/14.
3. TRACT BOUNDARIES SHOWN IN THE BAND ACROSS THE TOP OF THE MAP ARE PROJECTIONS UPWARDS OF THE LOCATIONS WHERE THE PIPELINE CROSSES THE PARCEL BOUNDARIES.
4. UNIT CONVERSIONS:
   1 HECTARE (ha) = 2.471 ACRES (Ac.).
   1 METRE (m) = 3.281 FEET (ft).
   1 KILOMETRE (km) = 0.621 MILES (mi).

THIS DOCUMENT WAS PREPARED BY UPI PROJECTS CANADA LTD. ON BEHALF OF TRANS MOUNTAIN PIPELINE ULC FOR THE REGULATORY REVIEW OF THE TRANS MOUNTAIN EXPANSION PROJECT (PURPOSE). THIS DOCUMENT IS OWNED BY TRANS MOUNTAIN PIPELINE ULC AND MAY BE REPRODUCED FOR THE INTENDED PURPOSE ONLY AND SHALL NOT BE UTILIZED FOR ANY OTHER PURPOSE WITHOUT THE PRIOR WRITTEN APPROVAL OF TRANS MOUNTAIN PIPELINE ULC.

0 100 200 300 400 500 METRES

REV	DESCRIPTION	DATE	DRN	CKD	APP
0	ISSUED FOR INFORMATION	2017/02/24	LPT	KBW	DMM

TRANSMOUNTAIN

TRANS MOUNTAIN EXPANSION PROJECT

PLAN AND PROFILE OF TMEP EASEMENT

KP 95+591 TO KP 98+061

TWP.53-RGE.3-W5M & TWP.53-RGE.4-W5M

DRAWING NUMBER	SHT. NO.	REV.
M002-PM03006	018	0

BOOK OF REFERENCE - TRANS MOUNTAIN EXPANSION PROJECT

EDMONTON - JASPER SEGMENT 2 SHEET: 19 KP 98+061 TO KP 101+514

TRACT NUMBER	LEGAL DESCRIPTION	LANDOWNER/OCCUPANT		PROPOSED NEW EASEMENT			
		OWNER(S)	OCCUPANT(S)	WIDTH (m)	LENGTH (m)	AREA (ha)	AREA (Ac.)
311	NW 11-53-4-W5M	TransAlta Corporation Attention: Cori Timmerman, Landman		18	856.43	1.541	3.81
312	NE 10-53-4-W5M	TransAlta Corporation Attention: Cori Timmerman, Landman		18	842.92	1.517	3.75
313	NW 10-53-4-W5M	TransAlta Corporation Attention: Cori Timmerman, Landman		18	840.69	1.513	3.74
314	NE 9-53-4-W5M	Garry Pasko James Pasko		18	871.54	1.568	3.88

NOTES:

1. Easement lengths are the length of centre line at the easement location. Areas noted represent actual areas, not necessarily length times width.
2. Areas and lengths are calculated in UTM coordinates.
3. Owner/Occupant information is as of 2017/02/14.
4. Unit Conversions:

   1 Hectare (ha) = 2.471 Acres (Ac.).
   1 Metre (m) = 3.281 Feet (ft).
   1 Kilometre (km) = 0.621 Miles (mi).

DOCUMENT NUMBER	PAGE	REV.	DESCRIPTION	DATE	BY
M002-PI03006	20	0	ISSUED FOR INFORMATION	2017/02/24	DWY

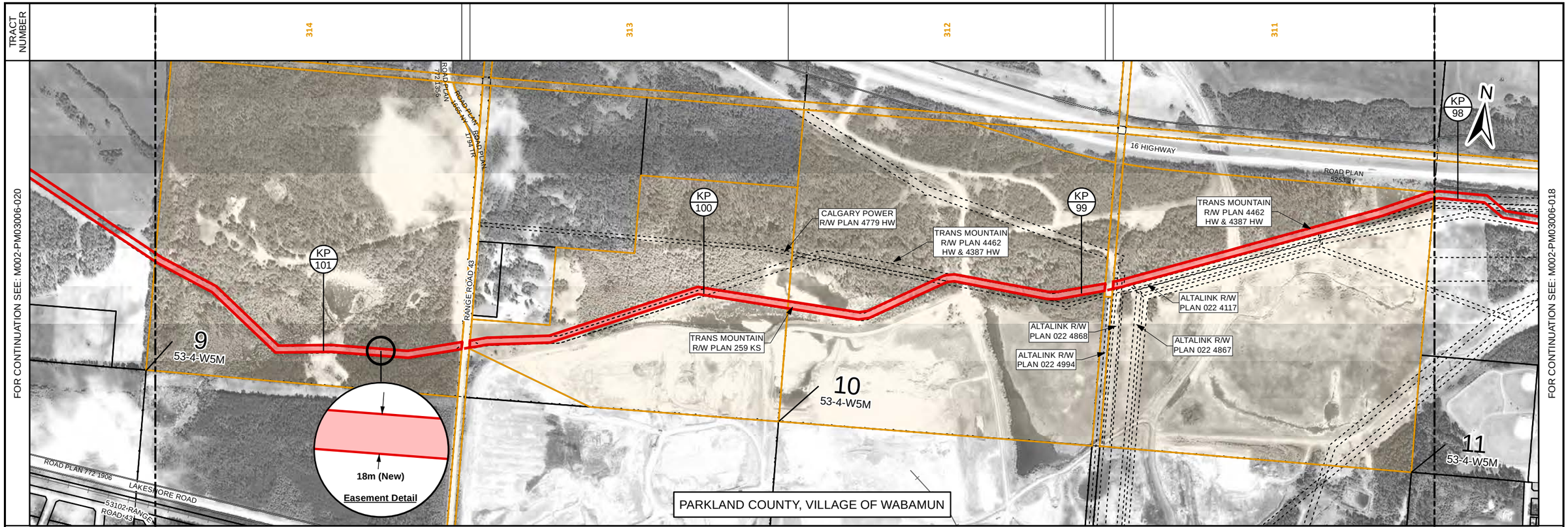

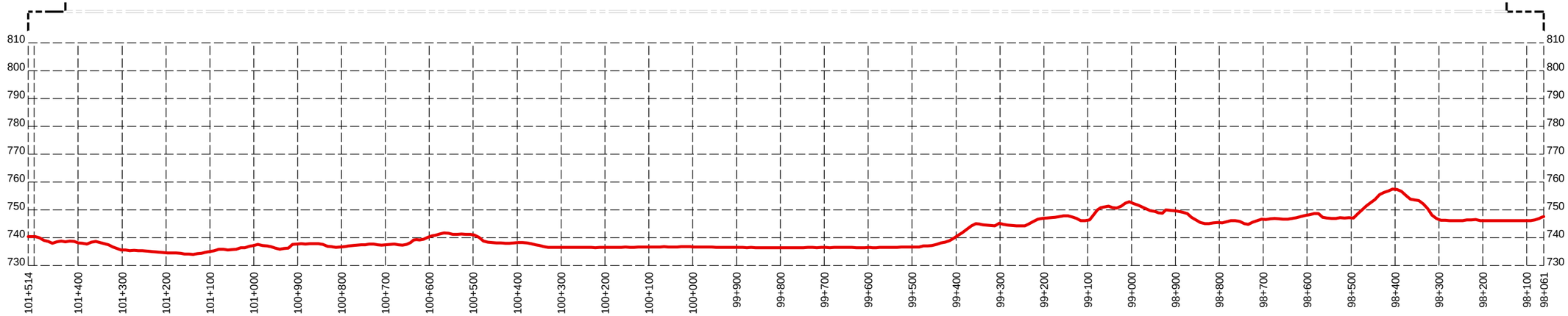

PROFILE

SCALE: HORIZONTAL 1:10,000. VERTICAL 1:1,000.
DATA SOURCE: LIDAR PROVIDED BY AIRBORNE IMAGING, 2007.

LEGEND

- KP ? — TMEP KILOMETRE POST (1KM)
- PROPOSED TMEP EASEMENT
- PROPOSED TMEP LAND RIGHTS ACQUIRED THROUGH UTILITY CROSSING OR OTHER NON-EASEMENT AGREEMENT
- OTHER EXISTING EASEMENTS
- LAND PARCEL / TRACT
- QUARTER SECTION (ALBERTA TOWNSHIP SYSTEM)

SCALE: 1:10,000
COORDINATE SYSTEM: NAD 1983 UTM ZONE 11N

SIZE: 11 x 17

NOTES

1. ALL DIMENSIONS ARE IN METRES UNLESS SHOWN OTHERWISE.
2. PARCEL BOUNDARIES ARE AS OF 2017/02/14.
3. TRACT BOUNDARIES SHOWN IN THE BAND ACROSS THE TOP OF THE MAP ARE PROJECTIONS UPWARDS OF THE LOCATIONS WHERE THE PIPELINE CROSSES THE PARCEL BOUNDARIES.
4. UNIT CONVERSIONS:
   1 HECTARE (ha) = 2.471 ACRES (Ac.).
   1 METRE (m) = 3.281 FEET (ft).
   1 KILOMETRE (km) = 0.621 MILES (mi).

THIS DOCUMENT WAS PREPARED BY UPI PROJECTS CANADA LTD. ON BEHALF OF TRANS MOUNTAIN PIPELINE ULC FOR THE REGULATORY REVIEW OF THE TRANS MOUNTAIN EXPANSION PROJECT (PURPOSE). THIS DOCUMENT IS OWNED BY TRANS MOUNTAIN PIPELINE ULC AND MAY BE REPRODUCED FOR THE INTENDED PURPOSE ONLY AND SHALL NOT BE UTILIZED FOR ANY OTHER PURPOSE WITHOUT THE PRIOR WRITTEN APPROVAL OF TRANS MOUNTAIN PIPELINE ULC.

0 100 200 300 400 500 METRES

REV	DESCRIPTION	DATE	DRN	CKD	APP
0	ISSUED FOR INFORMATION	2017/02/24	LPT	KBW	DMM

TRANS MOUNTAIN

TRANS MOUNTAIN EXPANSION PROJECT

PLAN AND PROFILE OF TMEP EASEMENT

KP 98+061 TO KP 101+514

TWP.53-RGE.4-W5M

DRAWING NUMBER	SHT. NO.	REV.
M002-PM03006	019	0

BOOK OF REFERENCE - TRANS MOUNTAIN EXPANSION PROJECT

EDMONTON - JASPER SEGMENT 2 SHEET: 20 KP 101+514 TO KP 104+002

TRACT NUMBER	LEGAL DESCRIPTION	LANDOWNER/OCCUPANT		PROPOSED NEW EASEMENT			
		OWNER(S)	OCCUPANT(S)	WIDTH (m)	LENGTH (m)	AREA (ha)	AREA (Ac.)
315	NW 9-53-4-W5M	Patrick Edward King c/o Jean Vivian King, Enduring Power of Attorney Jean Vivian King Kelly Patrick King		18	917.22	1.651	4.08
316	Desc. Plan 9122412, Lot 1 of E 8-53-4-W5M	Lynn Moore McKone		18	68.62	0.111	0.27
317	Ptn. of SE 17-53-4-W5M	The County Of Parkland No. 31. Attention: Linda Murtha	Diamond Willow Holdings Ltd. Attention: Kim Bamber	18	911.39	1.637	4.04
317.01	Ptn. of NE 17-53-4-W5M	The County Of Parkland No. 31. Attention: Linda Murtha	Diamond Willow Holdings Ltd. Attention: Kim Bamber	18	543.18	0.966	2.39

NOTES:

1. Easement lengths are the length of centre line at the easement location. Areas noted represent actual areas, not necessarily length times width.
2. Areas and lengths are calculated in UTM coordinates.
3. Owner/Occupant information is as of 2017/02/14.
4. Unit Conversions:

   1 Hectare (ha) = 2.471 Acres (Ac.).
   1 Metre (m) = 3.281 Feet (ft).
   1 Kilometre (km) = 0.621 Miles (mi).

DOCUMENT NUMBER	PAGE	REV.	DESCRIPTION	DATE	BY
M002-PI03006	21	0	ISSUED FOR INFORMATION	2017/02/24	DWY

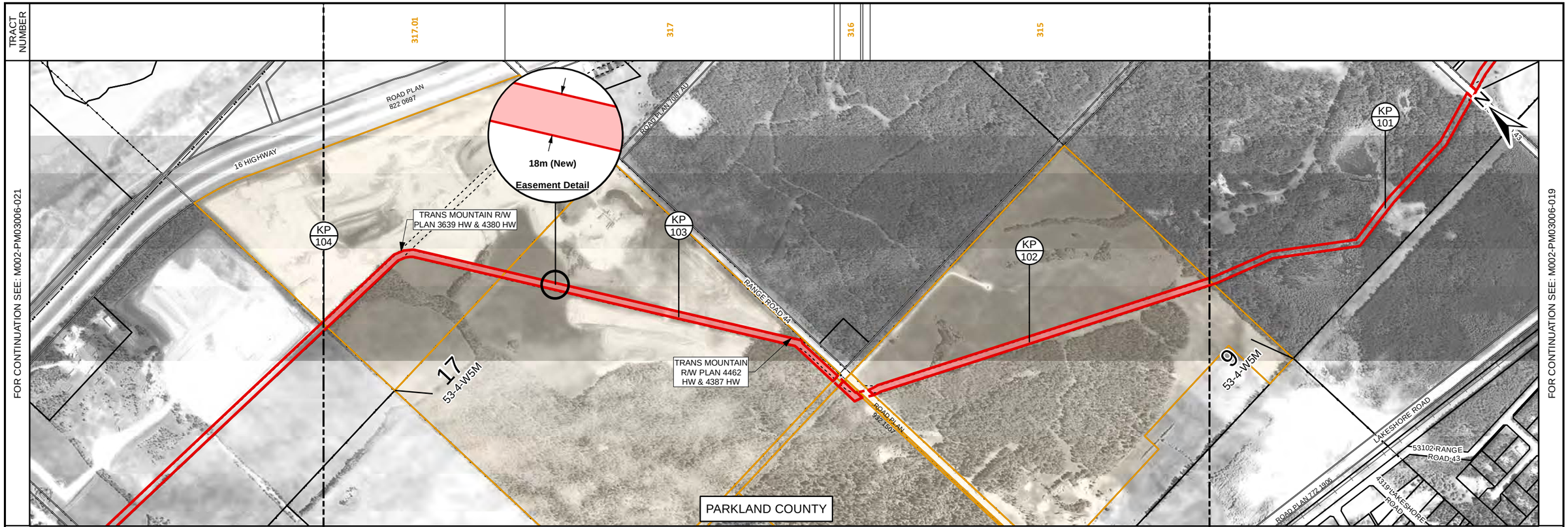

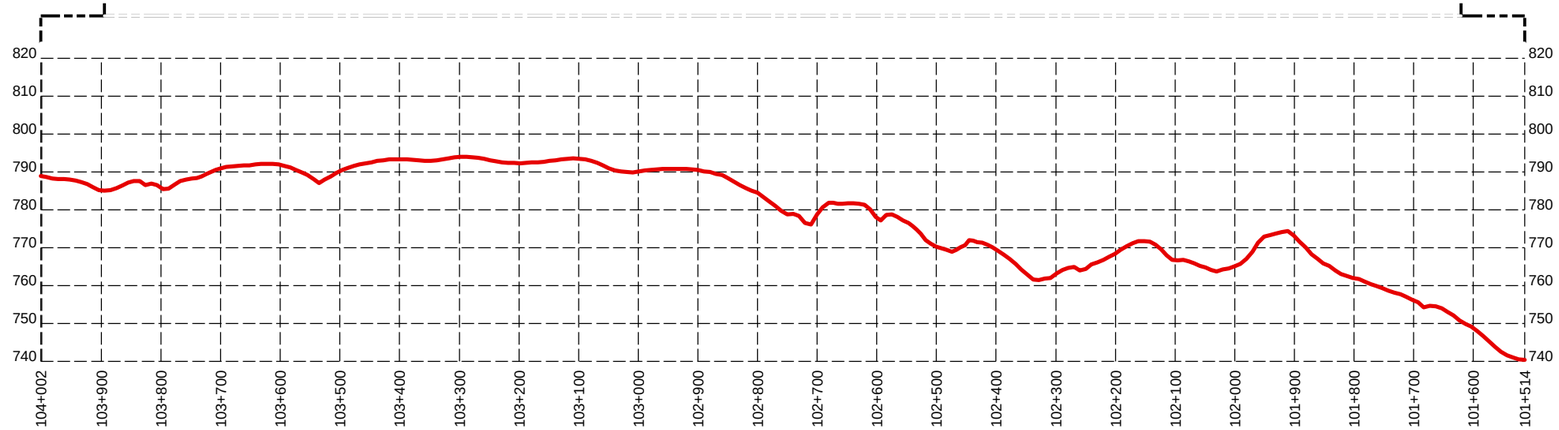

PROFILE

SCALE: HORIZONTAL 1:10,000. VERTICAL 1:1,000.
DATA SOURCE: LIDAR PROVIDED BY AIRBORNE IMAGING, 2007.

LEGEND

- KP ? — TMEP KILOMETRE POST (1KM)
- PROPOSED TMEP EASEMENT
- PROPOSED TMEP LAND RIGHTS ACQUIRED THROUGH UTILITY CROSSING OR OTHER NON-EASEMENT AGREEMENT
- OTHER EXISTING EASEMENTS
- LAND PARCEL / TRACT
- QUARTER SECTION (ALBERTA TOWNSHIP SYSTEM)

SCALE: 1:10,000
COORDINATE SYSTEM: NAD 1983 UTM ZONE 11N

SIZE: 11 x 17

NOTES

1. ALL DIMENSIONS ARE IN METRES UNLESS SHOWN OTHERWISE.
2. PARCEL BOUNDARIES ARE AS OF 2017/02/14.
3. TRACT BOUNDARIES SHOWN IN THE BAND ACROSS THE TOP OF THE MAP ARE PROJECTIONS UPWARDS OF THE LOCATIONS WHERE THE PIPELINE CROSSES THE PARCEL BOUNDARIES.
4. UNIT CONVERSIONS:
   1 HECTARE (ha) = 2.471 ACRES (Ac.).
   1 METRE (m) = 3.281 FEET (ft).
   1 KILOMETRE (km) = 0.621 MILES (mi).

THIS DOCUMENT WAS PREPARED BY UPI PROJECTS CANADA LTD. ON BEHALF OF TRANS MOUNTAIN PIPELINE ULC FOR THE REGULATORY REVIEW OF THE TRANS MOUNTAIN EXPANSION PROJECT (PURPOSE). THIS DOCUMENT IS OWNED BY TRANS MOUNTAIN PIPELINE ULC AND MAY BE REPRODUCED FOR THE INTENDED PURPOSE ONLY AND SHALL NOT BE UTILIZED FOR ANY OTHER PURPOSE WITHOUT THE PRIOR WRITTEN APPROVAL OF TRANS MOUNTAIN PIPELINE ULC.

0 100 200 300 400 500 METRES

REV	DESCRIPTION	DATE	DRN	CKD	APP
0	ISSUED FOR INFORMATION	2017/02/24	LPT	KBW	DMM

TRANSMOUNTAIN

TRANS MOUNTAIN EXPANSION PROJECT

PLAN AND PROFILE OF TMEP EASEMENT

KP 101+514 TO KP 104+002

TWP.53-RGE.4-W5M

DRAWING NUMBER	SHT. NO.	REV.
M002-PM03006	020	0

BOOK OF REFERENCE - TRANS MOUNTAIN EXPANSION PROJECT

TRANS MOUNTAIN

EDMONTON - JASPER SEGMENT 2 SHEET: 21 KP 104+002 TO KP 107+266

TRACT NUMBER	LEGAL DESCRIPTION	LANDOWNER/OCCUPANT		PROPOSED NEW EASEMENT			
		OWNER(S)	OCCUPANT(S)	WIDTH (m)	LENGTH (m)	AREA (ha)	AREA (Ac.)
318	NW 17-53-4-W5M	Lehigh Hanson Materials Limited Attention: Dale Soetaert	John Margerison	18	810.19	1.458	3.60
319	Ptn. E 1/2 of 18-53-4-W5M	Brian Richardson	Lease & Private Mortgage Eric Gardener Trucking Ltd. Attention: Eric Gardener	18	386.30	0.695	1.72
320	Ptn. E 1/2 of 18-53-4-W5M	- 1/2 Interest Sandra Margaret Williams - 1/2 Interest Shirley Lynn Sommer	214131 Enterprises Ltd.; T & T Sand & Gravel Ltd. Attention: John Thomas Diamond Willow Holdings Ltd. Attention: Kim Bamber	18	418.45	0.753	1.86
321	NW 18-53-4-W5M	Diamond Willow Holdings Ltd. Attention: Kim Bamber	214131 Enterprises Ltd.; T & T Sand & Gravel Ltd. Attention: John Thomas Lease Agreement Kim Bamber Lease Agreement Barbara Bamber	18	803.18	1.445	3.57
322	Ptn. of NE 13-53-5-W5M	Lazy D. R. Enterprises Ltd. Attention: Shelley Ross		18	805.67	1.450	3.58

NOTES:

1. Easement lengths are the length of centre line at the easement location. Areas noted represent actual areas, not necessarily length times width.
2. Areas and lengths are calculated in UTM coordinates.
3. Owner/Occupant information is as of 2017/02/14.
4. Unit Conversions:

   1 Hectare (ha) = 2.471 Acres (Ac.).
   1 Metre (m) = 3.281 Feet (ft).
   1 Kilometre (km) = 0.621 Miles (mi).

DOCUMENT NUMBER	PAGE	REV.	DESCRIPTION	DATE	BY
M002-PI03006	22	0	ISSUED FOR INFORMATION	2017/02/24	DWY

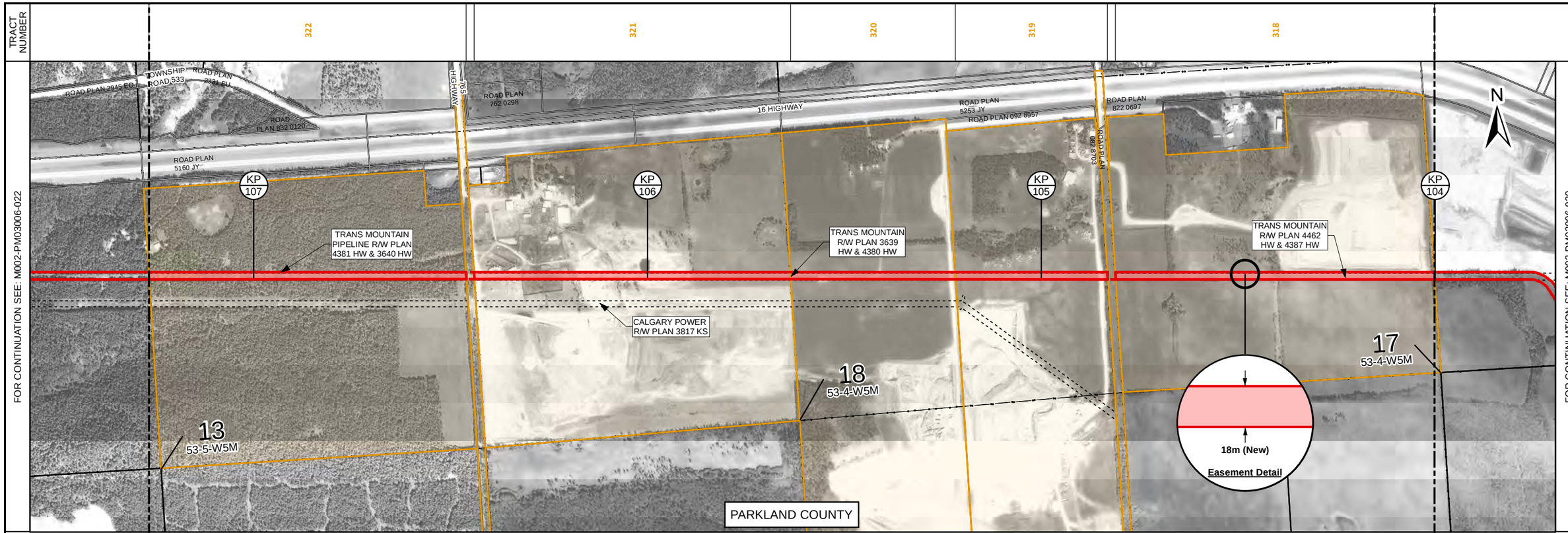

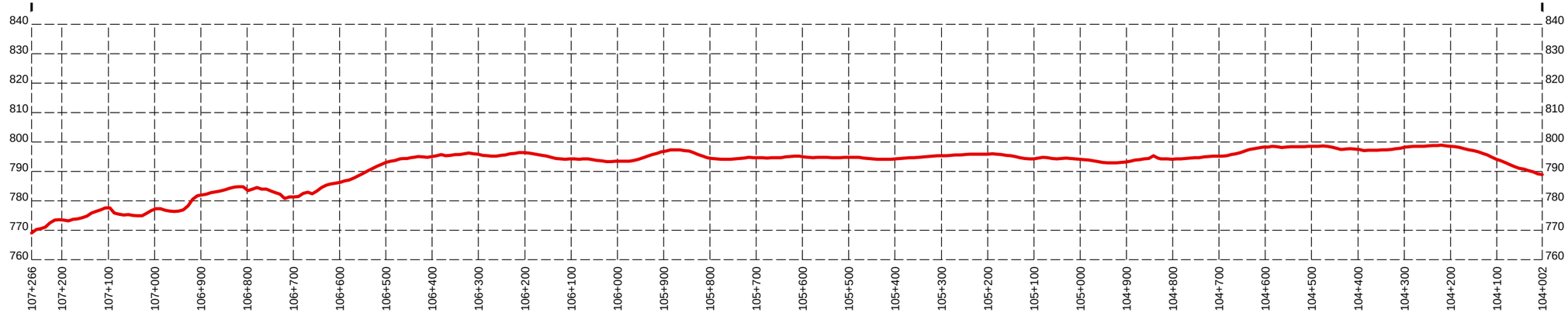

PROFILE

SCALE: HORIZONTAL 1:10,000. VERTICAL 1:1,000.
DATA SOURCE: LIDAR PROVIDED BY AIRBORNE IMAGING, 2007.

LEGEND

- KP ? — TMEP KILOMETRE POST (1KM)
- PROPOSED TMEP EASEMENT
- PROPOSED TMEP LAND RIGHTS ACQUIRED THROUGH UTILITY CROSSING OR OTHER NON-EASEMENT AGREEMENT
- OTHER EXISTING EASEMENTS
- LAND PARCEL / TRACT
- QUARTER SECTION (ALBERTA TOWNSHIP SYSTEM)

SCALE: 1:10,000
COORDINATE SYSTEM: NAD 1983 UTM ZONE 11N

SIZE: 11 x 17

NOTES

1. ALL DIMENSIONS ARE IN METRES UNLESS SHOWN OTHERWISE.
2. PARCEL BOUNDARIES ARE AS OF 2017/02/14.
3. TRACT BOUNDARIES SHOWN IN THE BAND ACROSS THE TOP OF THE MAP ARE PROJECTIONS UPWARDS OF THE LOCATIONS WHERE THE PIPELINE CROSSES THE PARCEL BOUNDARIES.
4. UNIT CONVERSIONS:
   1 HECTARE (ha) = 2.471 ACRES (Ac.).
   1 METRE (m) = 3.281 FEET (ft).
   1 KILOMETRE (km) = 0.621 MILES (mi).

THIS DOCUMENT WAS PREPARED BY UPI PROJECTS CANADA LTD. ON BEHALF OF TRANS MOUNTAIN PIPELINE ULC FOR THE REGULATORY REVIEW OF THE TRANS MOUNTAIN EXPANSION PROJECT (PURPOSE). THIS DOCUMENT IS OWNED BY TRANS MOUNTAIN PIPELINE ULC AND MAY BE REPRODUCED FOR THE INTENDED PURPOSE ONLY AND SHALL NOT BE UTILIZED FOR ANY OTHER PURPOSE WITHOUT THE PRIOR WRITTEN APPROVAL OF TRANS MOUNTAIN PIPELINE ULC.

0 100 200 300 400 500 METRES

REV	DESCRIPTION	DATE	DRN	CKD	APP
0	ISSUED FOR INFORMATION	2017/02/24	LPT	KBW	DMM

TRANSMOUNTAIN

TRANS MOUNTAIN EXPANSION PROJECT

PLAN AND PROFILE OF TMEP EASEMENT

KP 104+002 TO KP 107+266

TWP.53-RGE.4-W5M & TWP.53-RGE.5-W5M

DRAWING NUMBER	SHT. NO.	REV.
M002-PM03006	021	0

BOOK OF REFERENCE - TRANS MOUNTAIN EXPANSION PROJECT

TRANS MOUNTAIN

EDMONTON - JASPER SEGMENT 2 SHEET: 22 KP 107+266 TO KP 110+523

TRACT NUMBER	LEGAL DESCRIPTION	LANDOWNER/OCCUPANT		PROPOSED NEW EASEMENT			
		OWNER(S)	OCCUPANT(S)	WIDTH (m)	LENGTH (m)	AREA (ha)	AREA (Ac.)
322.01	NW 13-53-5-W5M	Lazy D. R. Enterprises Ltd. Attention: Shelley Ross		18	798.54	1.437	3.55
323	Plan 0023423, Block 1, Lot 3 of NE 14-53-5-W5M	Dale Alan Munro Shirley Munro	John Margerison	18	799.36	1.439	3.55
324	E 1/2 of NW 14-53-5-W5M	- 3/4 Interest John Edward Ewashko - 1/4 Interest Julia Ewashko (Deceased)		18	387.25	0.696	1.72
325	Plan 8820443, Area "A" & Area "B" of NW 14-53-5-W5M	Custom Riggers (1988) Ltd.. Attention: Steven John Curzon		18	15.27	0.027	0.07
326	Plan 7820448, Lot P of NW 14-53-5-W5M	- Executor For Francis Fitzgerald Dennis Fitzgerald Executor For Francis Fitzgerald - Executor For Francis Fitzgerald Laura Fitzgerald Executor For Francis Fitzgerald	Phil Dunning Donna Dunning	18	396.92	0.714	1.77
327	NE 15-53-5-W5M	1772982 Alberta Ltd. Attention: Adam Jose	Diamond Willow Holdings Ltd. Attention: Kim Bamber	18	799.84	1.439	3.56

NOTES:

1. Easement lengths are the length of centre line at the easement location. Areas noted represent actual areas, not necessarily length times width.
2. Areas and lengths are calculated in UTM coordinates.
3. Owner/Occupant information is as of 2017/02/14.
4. Unit Conversions:

   1 Hectare (ha) = 2.471 Acres (Ac.).
   1 Metre (m) = 3.281 Feet (ft).
   1 Kilometre (km) = 0.621 Miles (mi).

DOCUMENT NUMBER	PAGE	REV.	DESCRIPTION	DATE	BY
M002-PI03006	23	0	ISSUED FOR INFORMATION	2017/02/24	DWY

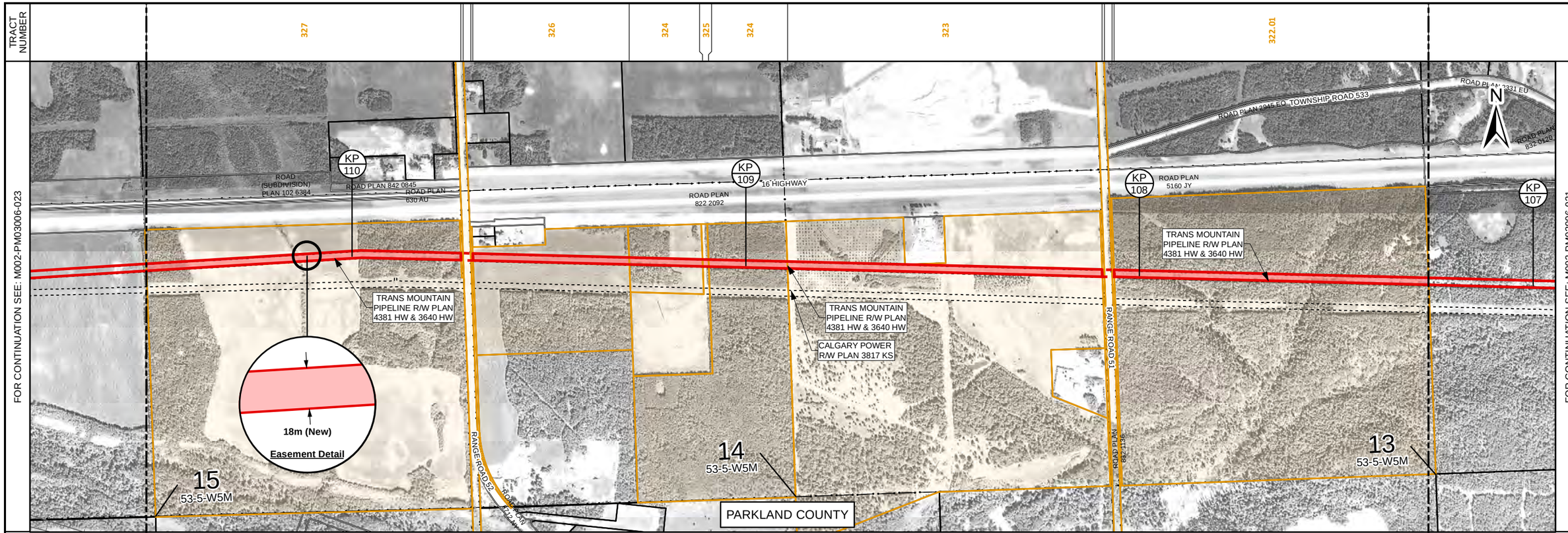

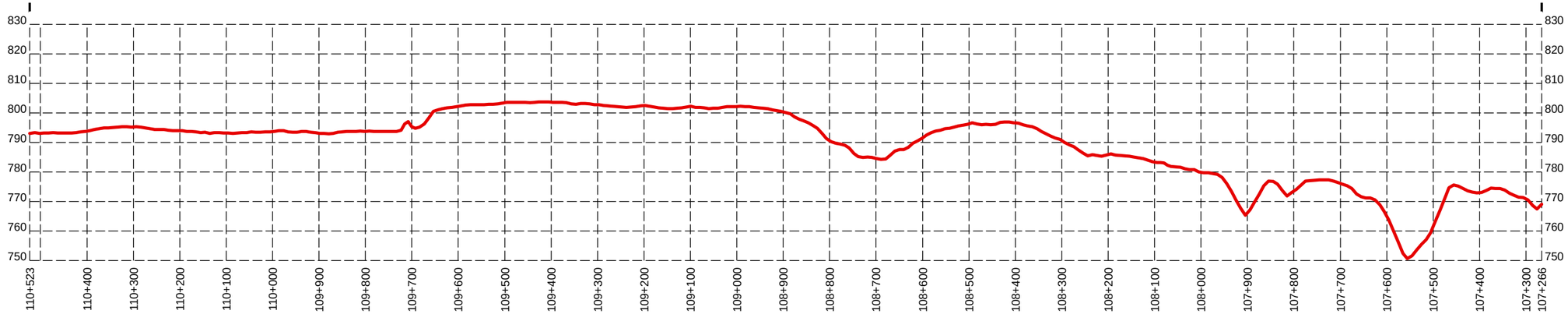

PROFILE

SCALE: HORIZONTAL 1:10,000. VERTICAL 1:1,000.
DATA SOURCE: LIDAR PROVIDED BY AIRBORNE IMAGING, 2007.

LEGEND

- KP ? — TMEP KILOMETRE POST (1KM)
- PROPOSED TMEP EASEMENT
- PROPOSED TMEP LAND RIGHTS ACQUIRED THROUGH UTILITY CROSSING OR OTHER NON-EASEMENT AGREEMENT
- OTHER EXISTING EASEMENTS
- LAND PARCEL / TRACT
- QUARTER SECTION (ALBERTA TOWNSHIP SYSTEM)

SCALE: 1:10,000
COORDINATE SYSTEM: NAD 1983 UTM ZONE 11N

SIZE: 11 x 17

NOTES

1. ALL DIMENSIONS ARE IN METRES UNLESS SHOWN OTHERWISE.
2. PARCEL BOUNDARIES ARE AS OF 2017/02/14.
3. TRACT BOUNDARIES SHOWN IN THE BAND ACROSS THE TOP OF THE MAP ARE PROJECTIONS UPWARDS OF THE LOCATIONS WHERE THE PIPELINE CROSSES THE PARCEL BOUNDARIES.
4. UNIT CONVERSIONS:
   1 HECTARE (ha) = 2.471 ACRES (Ac.).
   1 METRE (m) = 3.281 FEET (ft).
   1 KILOMETRE (km) = 0.621 MILES (mi).

THIS DOCUMENT WAS PREPARED BY UPI PROJECTS CANADA LTD. ON BEHALF OF TRANS MOUNTAIN PIPELINE ULC FOR THE REGULATORY REVIEW OF THE TRANS MOUNTAIN EXPANSION PROJECT (PURPOSE). THIS DOCUMENT IS OWNED BY TRANS MOUNTAIN PIPELINE ULC AND MAY BE REPRODUCED FOR THE INTENDED PURPOSE ONLY AND SHALL NOT BE UTILIZED FOR ANY OTHER PURPOSE WITHOUT THE PRIOR WRITTEN APPROVAL OF TRANS MOUNTAIN PIPELINE ULC.

0 100 200 300 400 500 METRES

REV	DESCRIPTION	DATE	DRN	CKD	APP
0	ISSUED FOR INFORMATION	2017/02/24	LPT	KBW	DMM

TRANSMOUNTAIN

TRANS MOUNTAIN EXPANSION PROJECT

PLAN AND PROFILE OF TMEP EASEMENT

KP 107+266 TO KP 110+523

TWP.53-RGE.5-W5M

DRAWING NUMBER	SHT. NO.	REV.
M002-PM03006	022	0

BOOK OF REFERENCE - TRANS MOUNTAIN EXPANSION PROJECT

TRANS MOUNTAIN

EDMONTON - JASPER SEGMENT 2 SHEET: 23 KP 110+523 TO KP 113+811

TRACT NUMBER	LEGAL DESCRIPTION	LANDOWNER/OCCUPANT		PROPOSED NEW EASEMENT			
		OWNER(S)	OCCUPANT(S)	WIDTH (m)	LENGTH (m)	AREA (ha)	AREA (Ac.)
328	NW 15-53-5-W5M	1772982 Alberta Ltd. c/o P D Strashok Prof. Corp. Attention: Adam Jose	Phil Dunning	18	749.16	1.389	3.43
329	Descriptive Plan 0024699, Lot 1 of NW 15-53-5-W5M	Lorraine Brooke		18	54.90	0.056	0.14
330	Ptn. of NE 16-53-5-W5M	The Ukrainian Catholic Episcopal Corporation of Western Canada. Attention: Damion Rugiak		18	815.63	1.461	3.61
331	Ptn. of NW 16-53-5-W5M	Alexander Samuel Mann		18	819.14	1.470	3.63
332	Lsd 15 & 16, Ptn. Lsd 9 & 10 of 17-53-5-W5M	David D Thomas Jane Hurl	James Scott Susan Van Dewiel	18	799.05	1.438	3.55

NOTES:

1. Easement lengths are the length of centre line at the easement location. Areas noted represent actual areas, not necessarily length times width.
2. Areas and lengths are calculated in UTM coordinates.
3. Owner/Occupant information is as of 2017/02/14.
4. Unit Conversions:

   1 Hectare (ha) = 2.471 Acres (Ac.).
   1 Metre (m) = 3.281 Feet (ft).
   1 Kilometre (km) = 0.621 Miles (mi).

DOCUMENT NUMBER	PAGE	REV.	DESCRIPTION	DATE	BY
M002-PI03006	24	0	ISSUED FOR INFORMATION	2017/02/24	DWY

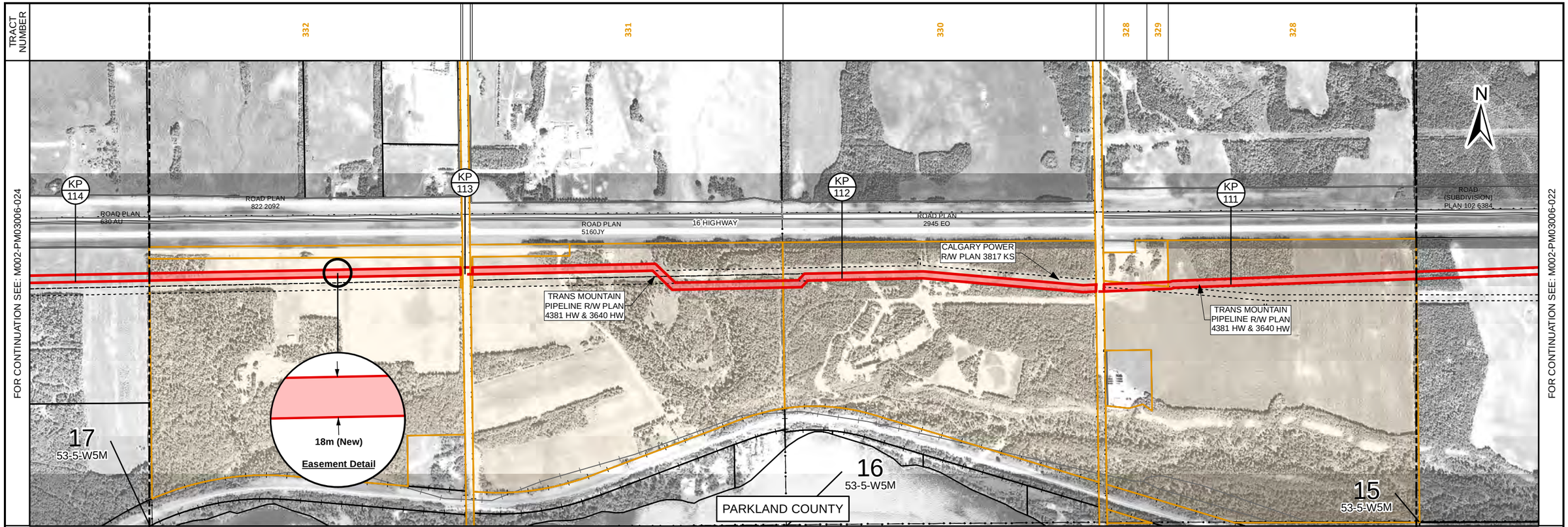

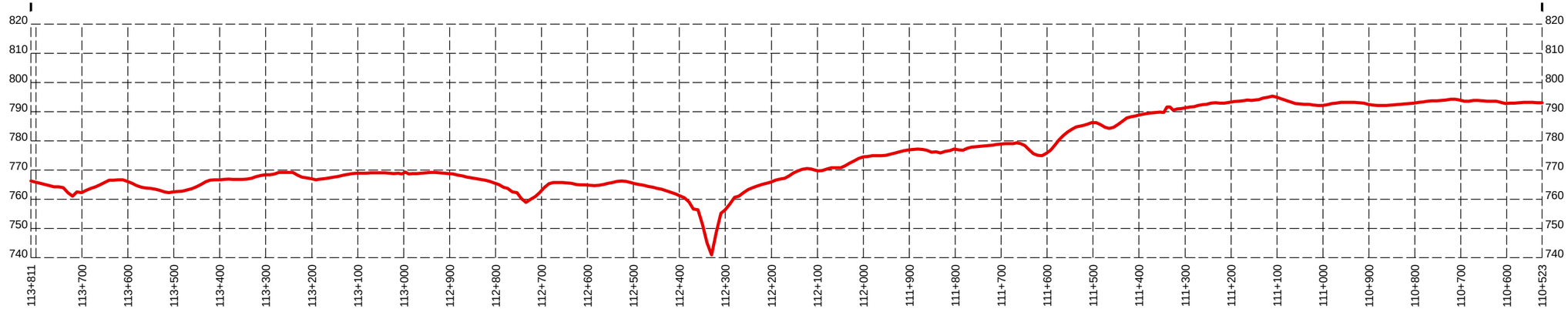

PROFILE

SCALE: HORIZONTAL 1:10,000. VERTICAL 1:1,000.
DATA SOURCE: LIDAR PROVIDED BY AIRBORNE IMAGING, 2007.

LEGEND

- KP ? — TMEP KILOMETRE POST (1KM)
- PROPOSED TMEP EASEMENT
- PROPOSED TMEP LAND RIGHTS ACQUIRED THROUGH UTILITY CROSSING OR OTHER NON-EASEMENT AGREEMENT
- OTHER EXISTING EASEMENTS
- LAND PARCEL / TRACT
- QUARTER SECTION (ALBERTA TOWNSHIP SYSTEM)

SCALE: 1:10,000
COORDINATE SYSTEM: NAD 1983 UTM ZONE 11N

SIZE: 11 x 17

NOTES

1. ALL DIMENSIONS ARE IN METRES UNLESS SHOWN OTHERWISE.
2. PARCEL BOUNDARIES ARE AS OF 2017/02/14.
3. TRACT BOUNDARIES SHOWN IN THE BAND ACROSS THE TOP OF THE MAP ARE PROJECTIONS UPWARDS OF THE LOCATIONS WHERE THE PIPELINE CROSSES THE PARCEL BOUNDARIES.
4. UNIT CONVERSIONS:
   1 HECTARE (ha) = 2.471 ACRES (Ac.).
   1 METRE (m) = 3.281 FEET (ft).
   1 KILOMETRE (km) = 0.621 MILES (mi).

THIS DOCUMENT WAS PREPARED BY UPI PROJECTS CANADA LTD. ON BEHALF OF TRANS MOUNTAIN PIPELINE ULC FOR THE REGULATORY REVIEW OF THE TRANS MOUNTAIN EXPANSION PROJECT (PURPOSE). THIS DOCUMENT IS OWNED BY TRANS MOUNTAIN PIPELINE ULC AND MAY BE REPRODUCED FOR THE INTENDED PURPOSE ONLY AND SHALL NOT BE UTILIZED FOR ANY OTHER PURPOSE WITHOUT THE PRIOR WRITTEN APPROVAL OF TRANS MOUNTAIN PIPELINE ULC.

0 100 200 300 400 500 METRES

REV	DESCRIPTION	DATE	DRN	CKD	APP
0	ISSUED FOR INFORMATION	2017/02/24	LPT	KBW	DMM

TRANSMOUNTAIN

TRANS MOUNTAIN EXPANSION PROJECT

PLAN AND PROFILE OF TMEP EASEMENT

KP 110+523 TO KP 113+811

TWP.53-RGE.5-W5M

DRAWING NUMBER	SHT. NO.	REV.
M002-PM03006	023	0

BOOK OF REFERENCE - TRANS MOUNTAIN EXPANSION PROJECT

TRANS MOUNTAIN

EDMONTON - JASPER SEGMENT 2 SHEET: 24 KP 113+811 TO KP 117+077

TRACT NUMBER	LEGAL DESCRIPTION	LANDOWNER/OCCUPANT		PROPOSED NEW EASEMENT			
		OWNER(S)	OCCUPANT(S)	WIDTH (m)	LENGTH (m)	AREA (ha)	AREA (Ac.)
333	Plan 0123370, Lot 2 of NW 17-53-5-W5M	770771 Alberta Ltd. Attention: Hasan Rukhsana		18	402.46	0.724	1.79
334	Plan 0123370, Lot 1 of NW 17-53-5-W5M	770771 Alberta Ltd.. Attention: Hasan Rukhsana		18	400.90	0.721	1.78
335	NE 18-53-5-W5M	1513143 Alberta Ltd. Attention: Scott Jendruck	Ralph Nay	18	804.22	1.448	3.58
336	NW 18-53-5-W5M	Glenn Goerz		18	763.51	1.375	3.40
338	Plan 7721560, Lot 3 of NE 13-53-6-W5M	Trans Mountain Pipeline ULC Attention: Bob Love		0	0.00	0.000	0.00
339	Plan 7721560, Lot 1 of NE 13-53-6-W5M	Vernon Cadwell Nathalie Pitre		18	408.75	0.736	1.82

NOTES:

1. Easement lengths are the length of centre line at the easement location. Areas noted represent actual areas, not necessarily length times width.
2. Areas and lengths are calculated in UTM coordinates.
3. Owner/Occupant information is as of 2017/02/14.
4. Unit Conversions:

   1 Hectare (ha) = 2.471 Acres (Ac.).
   1 Metre (m) = 3.281 Feet (ft).
   1 Kilometre (km) = 0.621 Miles (mi).

DOCUMENT NUMBER	PAGE	REV.	DESCRIPTION	DATE	BY
M002-PI03006	25	0	ISSUED FOR INFORMATION	2017/02/24	DWY

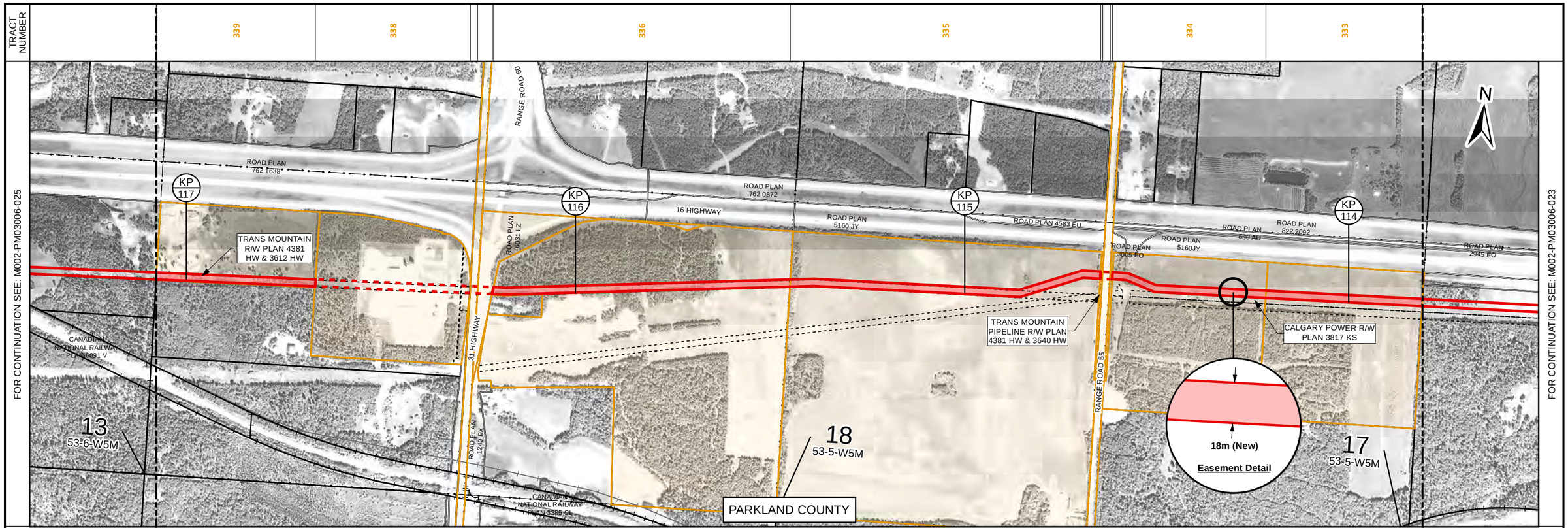

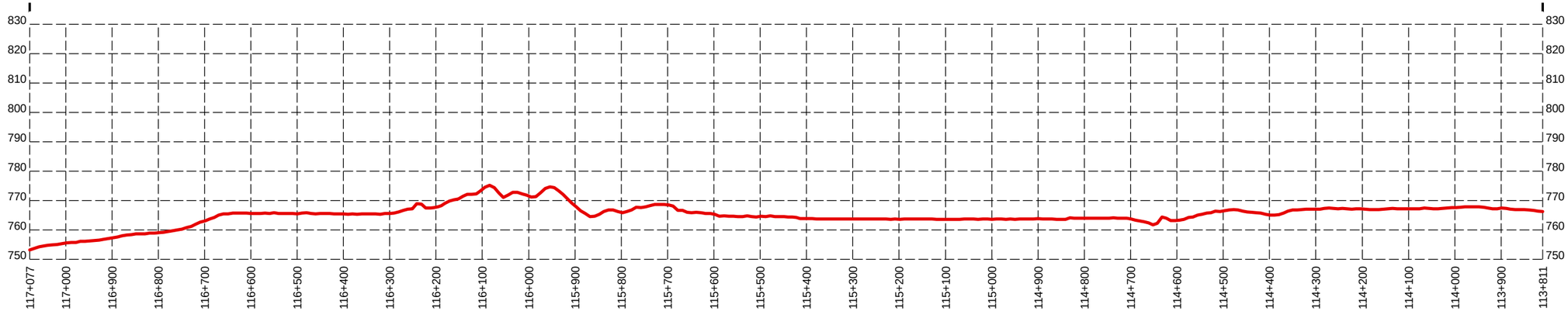

PROFILE

SCALE: HORIZONTAL 1:10,000. VERTICAL 1:1,000.
DATA SOURCE: LIDAR PROVIDED BY AIRBORNE IMAGING, 2007.

LEGEND

- KP ? — TMEP KILOMETRE POST (1KM)
- PROPOSED TMEP EASEMENT
- PROPOSED TMEP LAND RIGHTS ACQUIRED THROUGH UTILITY CROSSING OR OTHER NON-EASEMENT AGREEMENT
- OTHER EXISTING EASEMENTS
- LAND PARCEL / TRACT
- QUARTER SECTION (ALBERTA TOWNSHIP SYSTEM)

SCALE: 1:10,000
COORDINATE SYSTEM: NAD 1983 UTM ZONE 11N

SIZE: 11 x 17

NOTES

1. ALL DIMENSIONS ARE IN METRES UNLESS SHOWN OTHERWISE.
2. PARCEL BOUNDARIES ARE AS OF 2017/02/14.
3. TRACT BOUNDARIES SHOWN IN THE BAND ACROSS THE TOP OF THE MAP ARE PROJECTIONS UPWARDS OF THE LOCATIONS WHERE THE PIPELINE CROSSES THE PARCEL BOUNDARIES.
4. UNIT CONVERSIONS:
   1 HECTARE (ha) = 2.471 ACRES (Ac.).
   1 METRE (m) = 3.281 FEET (ft).
   1 KILOMETRE (km) = 0.621 MILES (mi).

THIS DOCUMENT WAS PREPARED BY UPI PROJECTS CANADA LTD. ON BEHALF OF TRANS MOUNTAIN PIPELINE ULC FOR THE REGULATORY REVIEW OF THE TRANS MOUNTAIN EXPANSION PROJECT (PURPOSE). THIS DOCUMENT IS OWNED BY TRANS MOUNTAIN PIPELINE ULC AND MAY BE REPRODUCED FOR THE INTENDED PURPOSE ONLY AND SHALL NOT BE UTILIZED FOR ANY OTHER PURPOSE WITHOUT THE PRIOR WRITTEN APPROVAL OF TRANS MOUNTAIN PIPELINE ULC.

0 100 200 300 400 500 METRES

REV	DESCRIPTION	DATE	DRN	CKD	APP
0	ISSUED FOR INFORMATION	2017/02/24	LPT	KBW	DMM

TRANSMOUNTAIN

TRANS MOUNTAIN EXPANSION PROJECT

PLAN AND PROFILE OF TMEP EASEMENT

KP 113+811 TO KP 117+077

TWP.53-RGE.5-W5M & TWP.53-RGE.6-W5M

DRAWING NUMBER	SHT. NO.	REV.
M002-PM03006	024	0